

# A12 Chelmsford to A120 widening scheme

TR010060

## 2.4 CLASSIFICATION OF ROADS PLANS

PART 2

APFP Regulation 5(2)(o)

Planning Act 2008

Infrastructure Planning (Applications: Prescribed  
Forms and Procedure) Regulations 2009

Volume 2

August 2022

## Infrastructure Planning

### Planning Act 2008

# A12 Chelmsford to A120 widening scheme Development Consent Order 202[ ]

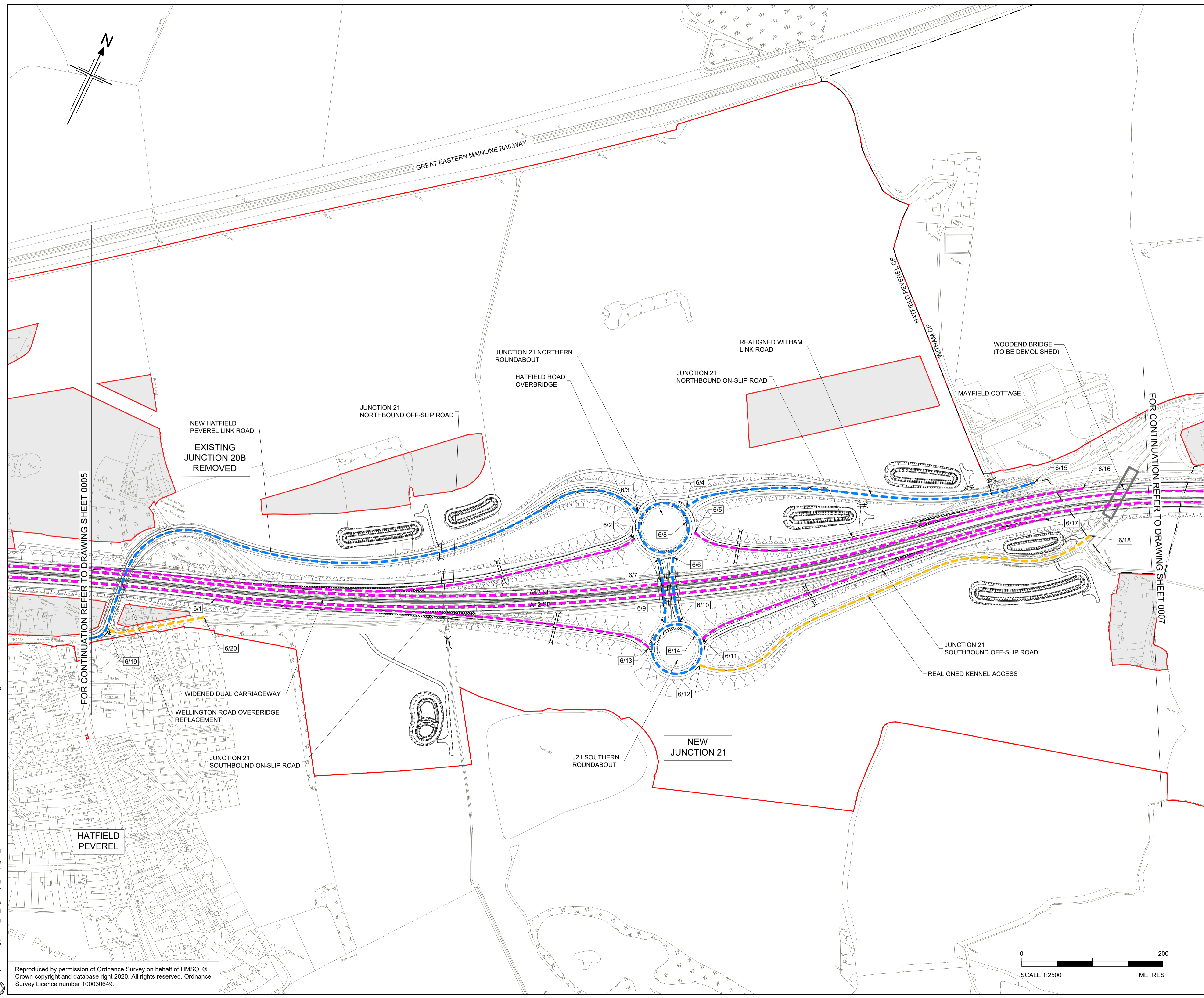
---

## CLASSIFICATION OF ROADS PLANS PART 2

---

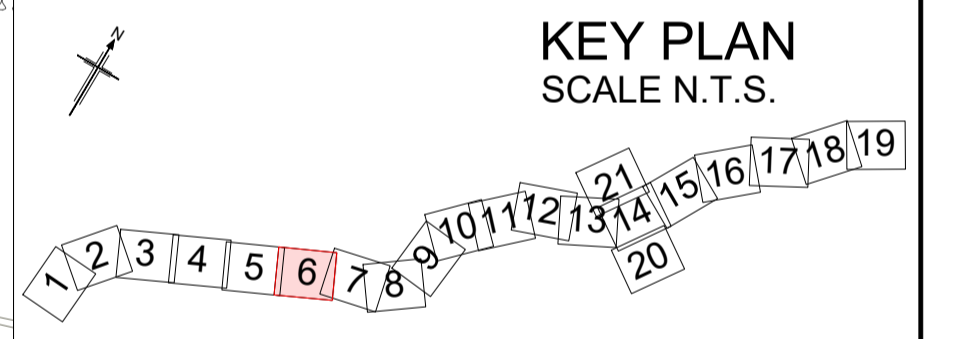
<b>Regulation Reference</b>	Regulation 5(2)(o)
<b>Planning Inspectorate Scheme Reference</b>	TR010060
<b>Application Document Reference</b>	TR010060/APP/2.4
<b>Author</b>	A12 Project Team and National Highways

<b>Version</b>	<b>Date</b>	<b>Status of Version</b>
P01	August 2022	DCO Application



- NOTES**
- ALL DIMENSIONS ARE IN METRES UNLESS OTHERWISE STATED.
  - THE BASE MAPPING IS BASED ON ORDNANCE SURVEY (O/S) DATA.
  - THIS PLAN SHOULD BE READ IN CONJUNCTION WITH OTHER APPLICATION DOCUMENTS IN PARTICULAR SCHEDULE 3 OF THE DEVELOPMENT CONSENT ORDER.

- LEGEND**
- PROPOSED TRUNK ROAD
  - PROPOSED CLASSIFIED A ROADS
  - PROPOSED CLASSIFIED B ROADS
  - PROPOSED CLASSIFIED C ROADS
  - PROPOSED UNCLASSIFIED ROADS
  - PARISH BOUNDARY
  - ADMINISTRATIVE BOUNDARY
  - ORDER LIMITS
  - ORDER LIMITS EXCLUSION ZONE
  - ROAD CLASSIFICATION - REFERENCE LABEL
  - NB NORTHBOUND
  - EB EASTBOUND
  - SB SOUTHBOUND
  - WB WESTBOUND



P01	01/08/22	FINAL FOR DCO SUBMISSION	AE	CA	CA	DT
Rev	Rev. Date	Purpose of revision	Drawn	Checked	Rev'd	Appr'd

Development Consent Order Number: TR010060  
 Development Consent Order Drawing Number: TR010060/APP/2.4

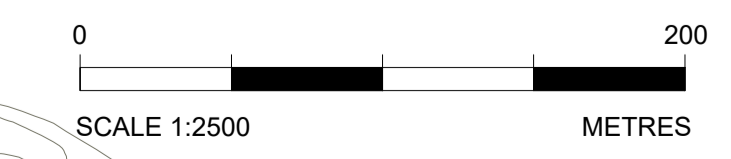


Project  
**A12 CHELMSFORD TO A120 WIDENING SCHEME**

Drawing title  
**CLASSIFICATION OF ROADS PLANS**  
**SHEET 06 OF 21**

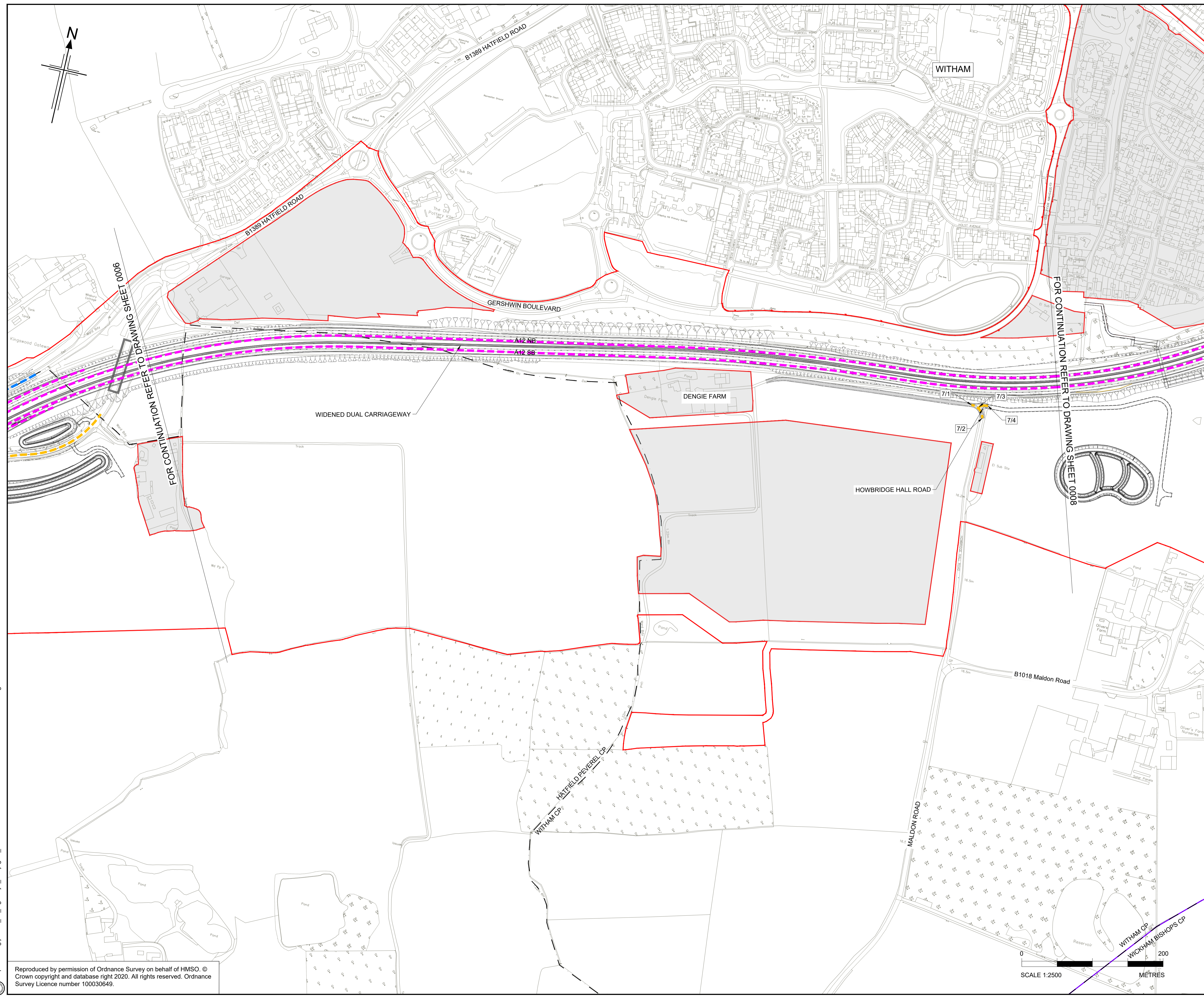
Regulation	REGULATION 5(2)(o)	
Purpose of issue	DCO APPLICATION	
State Code	Preliminary	
Project Stage	PCF3	Drawing status
Scale at A1 (841x594mm)	1:2500	S4
Jacobs No.	B36601D1	Rev
Client no.	HE551497	P01

Drawing number: HE551497 - JAC - LDC - SCHW  
 Originator: JAC  
 Volume: -DR- C -0606  
 Location: SCHW  
 Type: -DR-  
 Role: C  
 Number: 0606



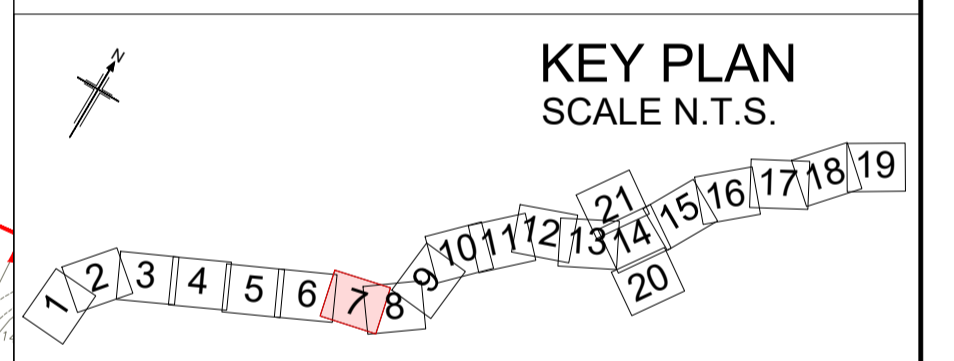
C:\working\jacobs\_uk\_highways\_ssa\legint\_had0155545\HE551497-JAC-LDC-SCHW-DCO-0606.dwg - 8/2/2022 9:18:26 AM - A1Frame - HA

Reproduced by permission of Ordnance Survey on behalf of HMSO. © Crown copyright and database right 2020. All rights reserved. Ordnance Survey Licence number 100030649.



- NOTES**
- ALL DIMENSIONS ARE IN METRES UNLESS OTHERWISE STATED.
  - THE BASE MAPPING IS BASED ON ORDNANCE SURVEY (O/S) DATA.
  - THIS PLAN SHOULD BE READ IN CONJUNCTION WITH OTHER APPLICATION DOCUMENTS IN PARTICULAR SCHEDULE 3 OF THE DEVELOPMENT CONSENT ORDER.

- LEGEND**
- PROPOSED TRUNK ROAD
  - PROPOSED CLASSIFIED A ROADS
  - PROPOSED CLASSIFIED B ROADS
  - PROPOSED CLASSIFIED C ROADS
  - PROPOSED UNCLASSIFIED ROADS
  - PARISH BOUNDARY
  - ADMINISTRATIVE BOUNDARY
  - ORDER LIMITS
  - ORDER LIMITS EXCLUSION ZONE
  - ROAD CLASSIFICATION - REFERENCE LABEL
  - NB NORTHBOUND
  - EB EASTBOUND
  - SB SOUTHBOUND
  - WB WESTBOUND



Rev	Rev. Date	Purpose of revision	Drawn	Checked	Rev'd	Appr'd
P01	01/08/22	FINAL FOR DCO SUBMISSION	AE	CA	CA	DT

Development Consent Order Number: TR010060  
Development Consent Order Drawing Number: TR010060/APP/2.4



Client: national highways

Project: A12 CHELMSFORD TO A120 WIDENING SCHEME

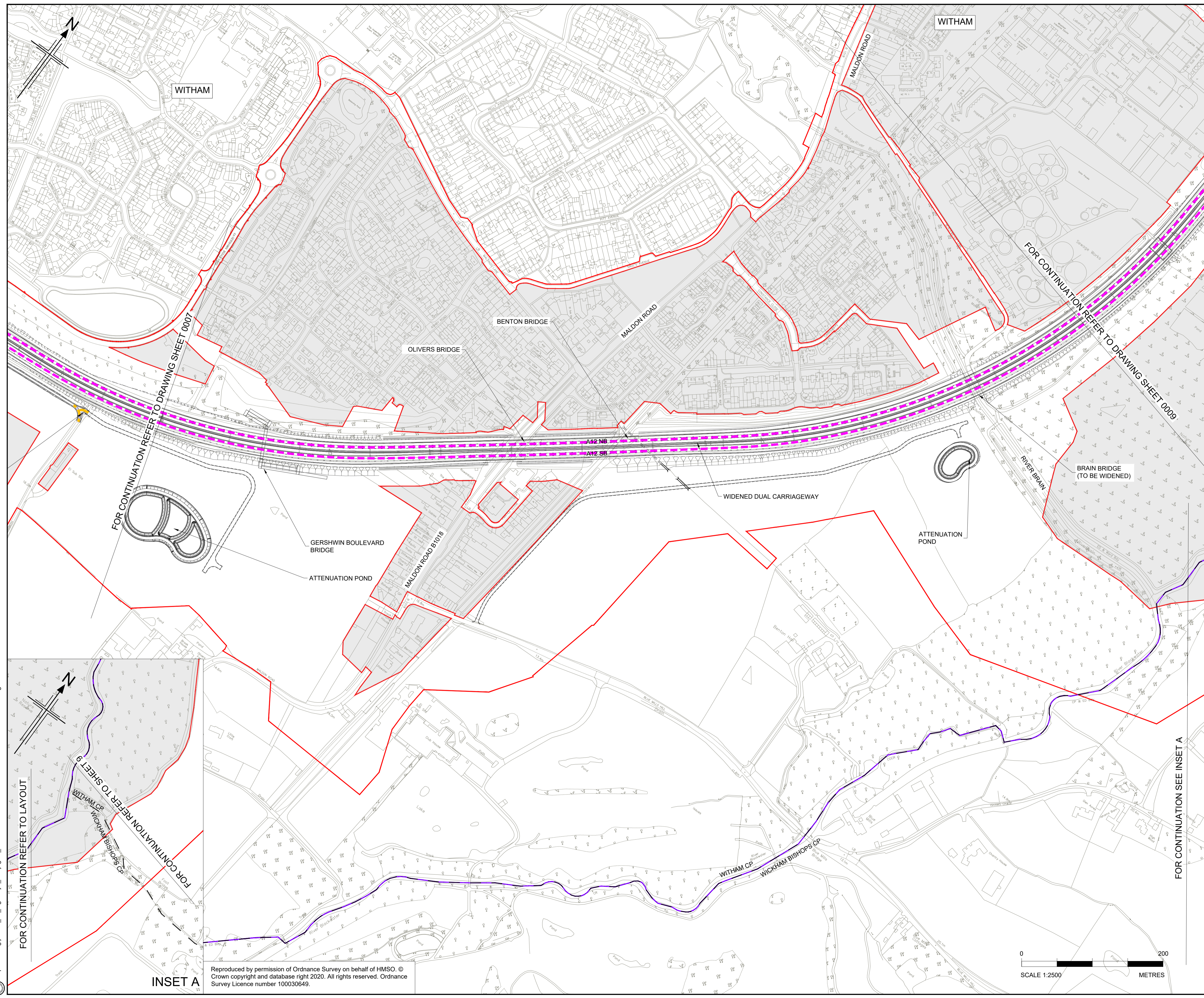
Drawing title  
**CLASSIFICATION OF ROADS PLANS**  
SHEET 07 OF 21

Regulation	REGULATION 5(2)(o)	
Purpose of issue	DCO APPLICATION	
State Code	Preliminary	
Project Stage	PCF3	Drawing status
Scale at A1 (841x594mm)	1:2500	S4
Jacobs No.	B36601D1	Rev
Client no.	HE551497	P01

Drawing number: HE551497 - JAC - LDC - SCHW  
Originator: JAC  
Volume: -DR- C -0607  
Location: SCHW  
Type: -DR-  
Role: C  
Number: 0607

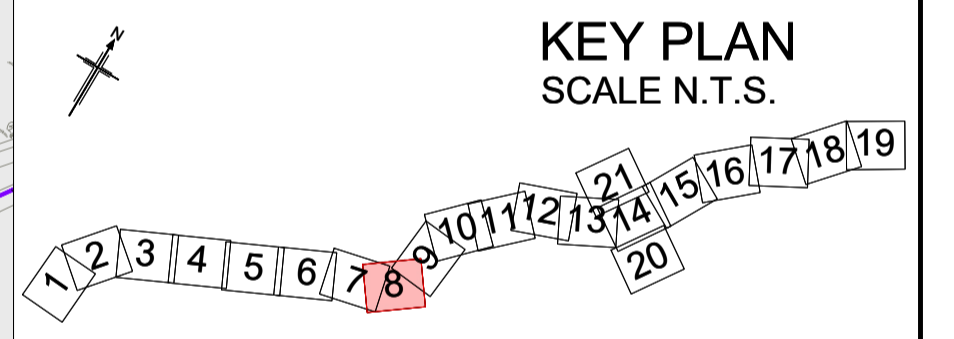
C:\working\jacobs\_uk\_highways\_ssa\legintl\_had0155545\HE551497-JAC-LDC-SCHW-DR-C-0607.dwg - 8/3/2022 9:21:43 AM - A1Frame - HA

Reproduced by permission of Ordnance Survey on behalf of HMSO. © Crown copyright and database right 2020. All rights reserved. Ordnance Survey Licence number 100030649.



- NOTES**
- ALL DIMENSIONS ARE IN METRES UNLESS OTHERWISE STATED.
  - THE BASE MAPPING IS BASED ON ORDNANCE SURVEY (OS) DATA.
  - THIS PLAN SHOULD BE READ IN CONJUNCTION WITH OTHER APPLICATION DOCUMENTS IN PARTICULAR SCHEDULE 3 OF THE DEVELOPMENT CONSENT ORDER.

- LEGEND**
- PROPOSED TRUNK ROAD
  - PROPOSED CLASSIFIED A ROADS
  - PROPOSED CLASSIFIED B ROADS
  - PROPOSED CLASSIFIED C ROADS
  - PROPOSED UNCLASSIFIED ROADS
  - PARISH BOUNDARY
  - ADMINISTRATIVE BOUNDARY
  - ORDER LIMITS
  - ORDER LIMITS EXCLUSION ZONE
  - 1/1 ROAD CLASSIFICATION - REFERENCE LABEL
  - NB NORTHBOUND
  - EB EASTBOUND
  - SB SOUTHBOUND
  - WB WESTBOUND



P01	01/08/22	FINAL FOR DCO SUBMISSION	AE	CA	CA	DT
Rev	Rev. Date	Purpose of revision	Drawn	Checked	Rev'd	Appr'd
Development Consent Order Number:			Development Consent Order Drawing Number:			
TR010060			TR010060/APP/2.4			



Project  
**A12 CHELMSFORD TO A120 WIDENING SCHEME**

Drawing title  
**CLASSIFICATION OF ROADS PLANS**  
**SHEET 08 OF 21**

Regulation	REGULATION 5(2)(o)	
Purpose of issue	DCO APPLICATION	
State Code	Preliminary	
Project Stage	PCF3	Drawing status
Scale at A1 (841x594mm)	1:2500	S4
Jacobs No.	B36601D1	Rev
Client no.	HE551497	P01

Drawing number  
HE551497 - JAC - LDC - SCHW - DR - C - 0608

Originator  
JAC

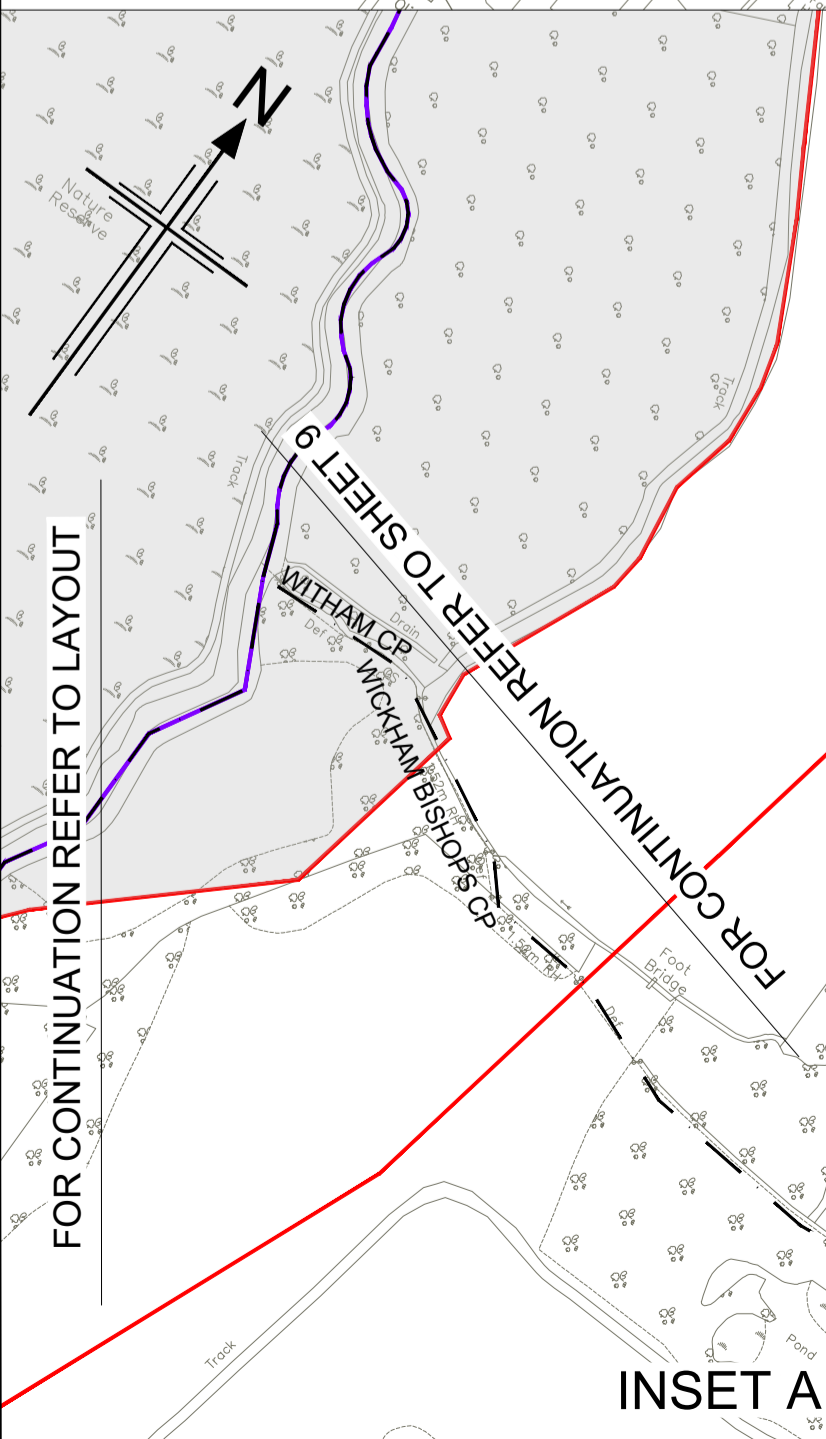
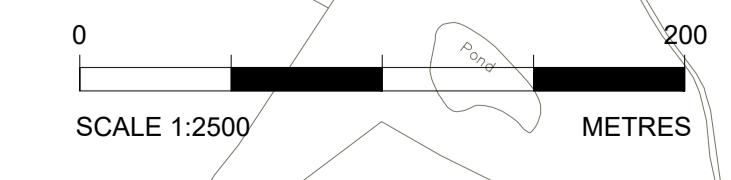
Volume  
- LDC -

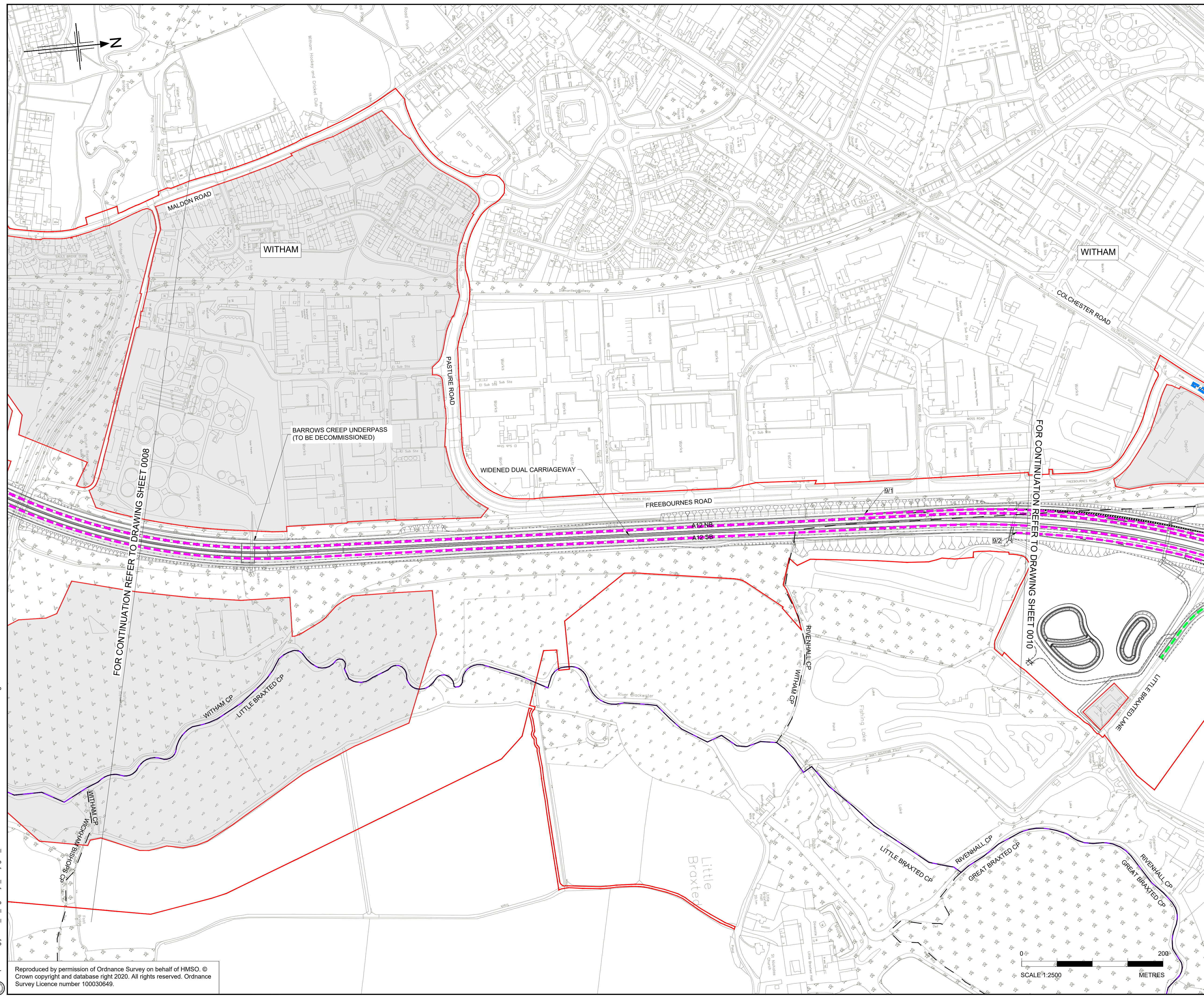
Location  
SCHW

Type | Role | Number  
-DR- C - 0608

C:\working\jacobs\_uk\_highways\_ssa\legint\_had01555451\HE551497-LDC-LDC-SCHW-DR-C-0608.dwg - 8/3/2022 9:26:05 AM - Latest - HA

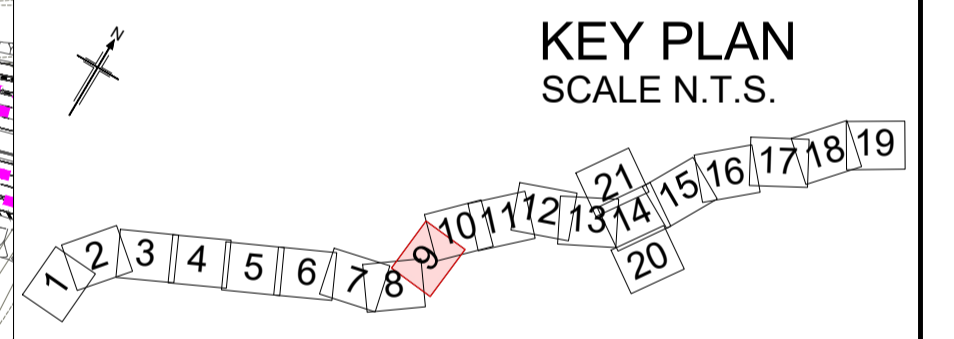
Reproduced by permission of Ordnance Survey on behalf of HMSO. © Crown copyright and database right 2020. All rights reserved. Ordnance Survey Licence number 100030649.





- NOTES**
- ALL DIMENSIONS ARE IN METRES UNLESS OTHERWISE STATED.
  - THE BASE MAPPING IS BASED ON ORDNANCE SURVEY (O/S) DATA.
  - THIS PLAN SHOULD BE READ IN CONJUNCTION WITH OTHER APPLICATION DOCUMENTS IN PARTICULAR SCHEDULE 3 OF THE DEVELOPMENT CONSENT ORDER.

- LEGEND**
- PROPOSED TRUNK ROAD
  - PROPOSED CLASSIFIED A ROADS
  - PROPOSED CLASSIFIED B ROADS
  - PROPOSED CLASSIFIED C ROADS
  - PROPOSED UNCLASSIFIED ROADS
  - PARISH BOUNDARY
  - ADMINISTRATIVE BOUNDARY
  - ORDER LIMITS
  - ORDER LIMITS EXCLUSION ZONE
  - 1/1 ROAD CLASSIFICATION - REFERENCE LABEL
  - NB NORTHBOUND
  - EB EASTBOUND
  - SB SOUTHBOUND
  - WB WESTBOUND



P01	01/08/22	FINAL FOR DCO SUBMISSION	AE	CA	CA	DT
Rev	Rev. Date	Purpose of revision	Drawn	Checked	Rev'd	Appr'd
Development Consent Order Number:			Development Consent Order Drawing Number:			
TR010060			TR010060/APP/2.4			



Project  
A12 CHELMSFORD TO A120 WIDENING SCHEME

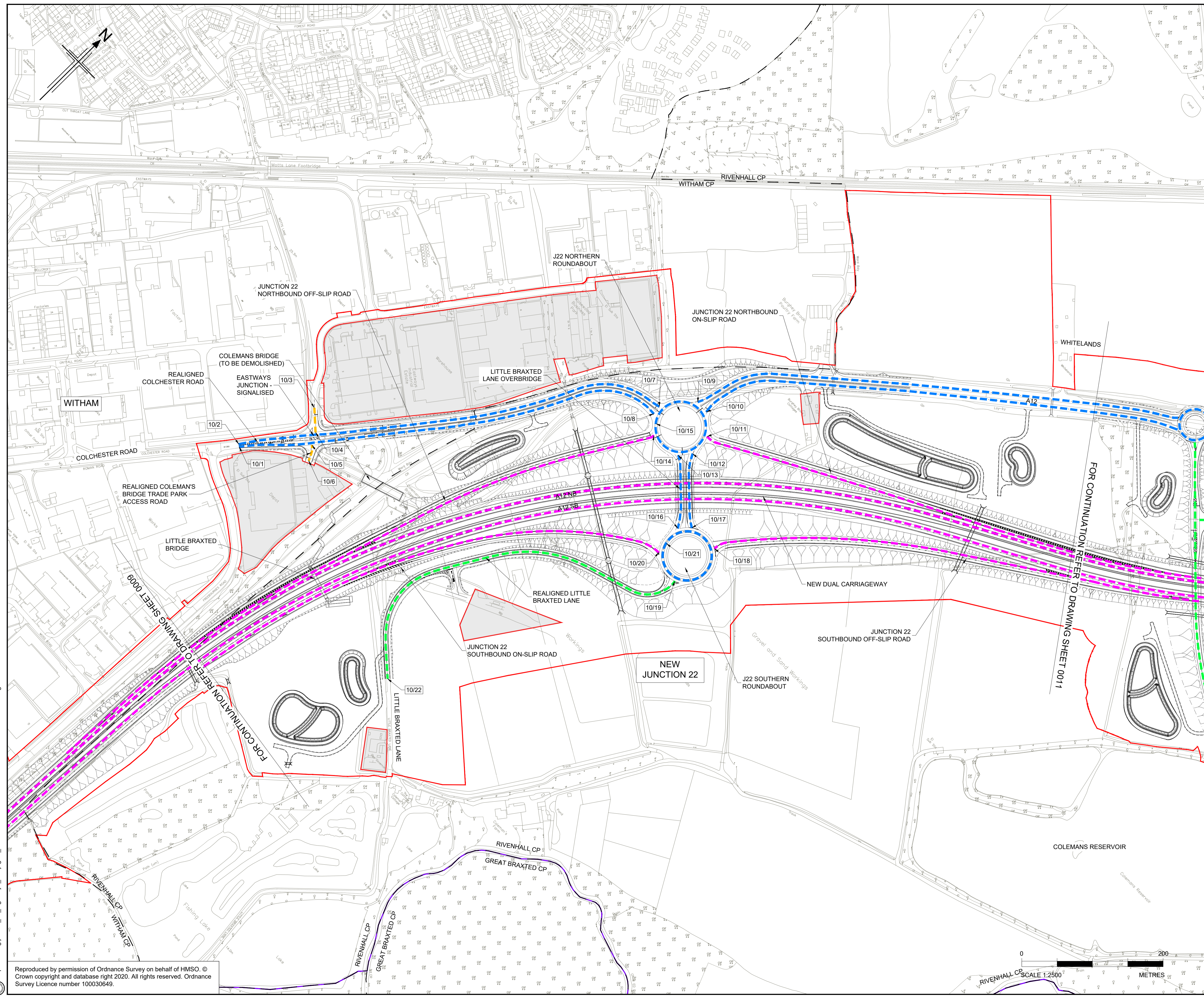
Drawing title  
**CLASSIFICATION OF ROADS PLANS**  
SHEET 09 OF 21

Regulation	REGULATION 5(2)(o)	
Purpose of issue	DCO APPLICATION	
State Code	Preliminary	
Project Stage	PCF3	Drawing status
Scale at A1 (841x594mm)	1:2500	S4
Jacobs No.	B36601D1	Rev
Client no.	HE551497	P01

Drawing number  
HE551497 - JAC - LDC -  
SCHW -DR- C -0609

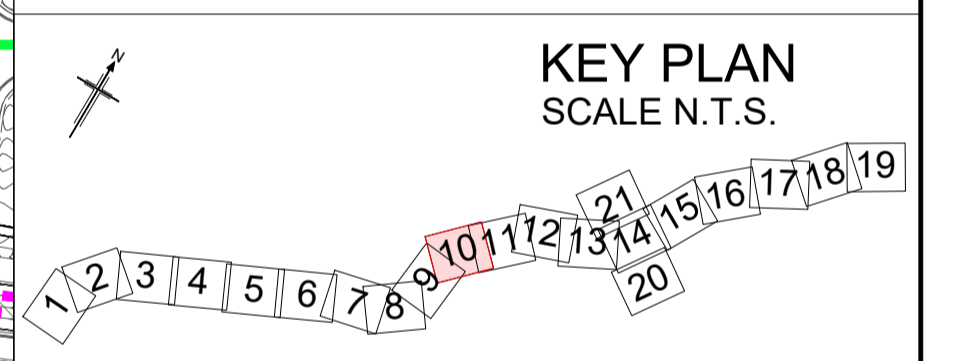
C:\working\jacobs\_uk\_highways\_ssa\legint\_haid0155545\HE551497-JAC-LDC-SCHW-DR-C-0609.dwg - 8/3/2022 9:29:18 AM - A1Frame - HA

Reproduced by permission of Ordnance Survey on behalf of HMSO. © Crown copyright and database right 2020. All rights reserved. Ordnance Survey Licence number 100030649.



- NOTES**
- ALL DIMENSIONS ARE IN METRES UNLESS OTHERWISE STATED.
  - THE BASE MAPPING IS BASED ON ORDNANCE SURVEY (O/S) DATA.
  - THIS PLAN SHOULD BE READ IN CONJUNCTION WITH OTHER APPLICATION DOCUMENTS IN PARTICULAR SCHEDULE 3 OF THE DEVELOPMENT CONSENT ORDER.

- LEGEND**
- PROPOSED TRUNK ROAD
  - PROPOSED CLASSIFIED A ROADS
  - PROPOSED CLASSIFIED B ROADS
  - PROPOSED CLASSIFIED C ROADS
  - PROPOSED UNCLASSIFIED ROADS
  - PARISH BOUNDARY
  - ADMINISTRATIVE BOUNDARY
  - ORDER LIMITS
  - ORDER LIMITS EXCLUSION ZONE
  - ROAD CLASSIFICATION - REFERENCE LABEL
  - NB NORTHBOUND
  - EB EASTBOUND
  - SB SOUTHBOUND
  - WB WESTBOUND



P01	01/08/22	FINAL FOR DCO SUBMISSION	AE	CA	CA	DT
Rev	Rev. Date	Purpose of revision	Drawn	Checked	Rev'd	Appr'd
Development Consent Order Number:			Development Consent Order Drawing Number:			
TR010060			TR010060/APP/2.4			



Project  
**A12 CHELMSFORD TO A120 WIDENING SCHEME**

Drawing title  
**CLASSIFICATION OF ROADS PLANS**  
**SHEET 10 OF 21**

Regulation	REGULATION 5(2)(o)		
Purpose of issue	DCO APPLICATION		
State Code	Preliminary		
Project Stage	PCF3	Drawing status	S4
Scale at A1 (841x594mm)	1:2500	Rev	P01
Jacobs No.	B36601D1	Client no.	HE551497

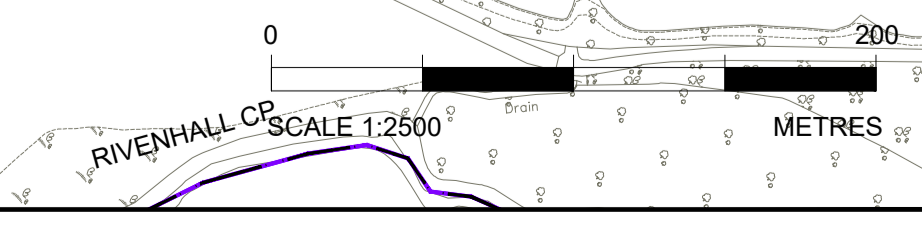
Drawing number  
**HE551497 - JAC - LDC - SCHW**

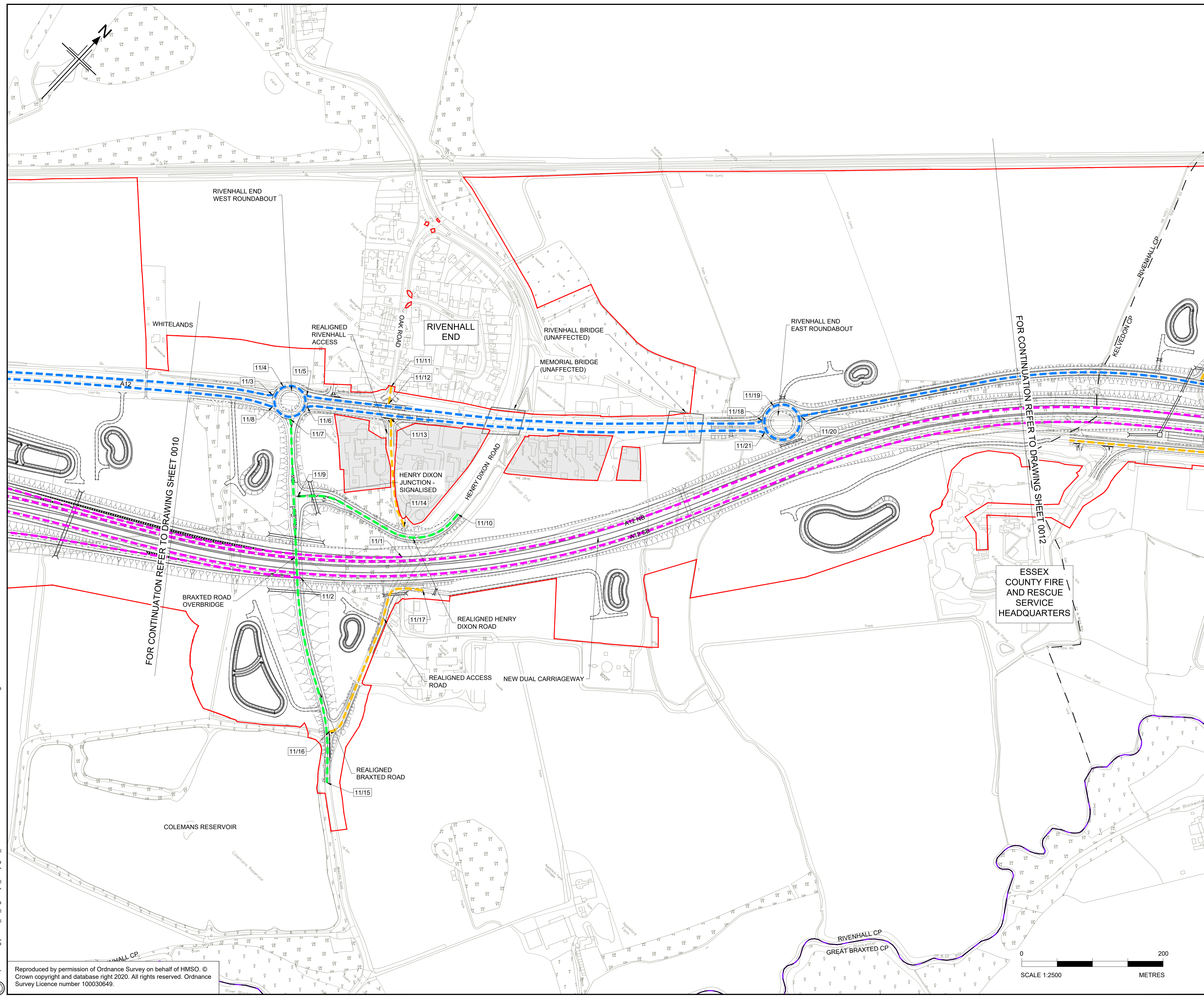
Originator  
**JAC**

Volume  
**-DR- C -0610**

C:\working\jacobs\_uk\_highways\_ssa\legint\_had0155545\HE551497-LDC-SCHW-DR-C-0610.dwg - 8/3/2022 9:32:57 AM - A1Frame - HA

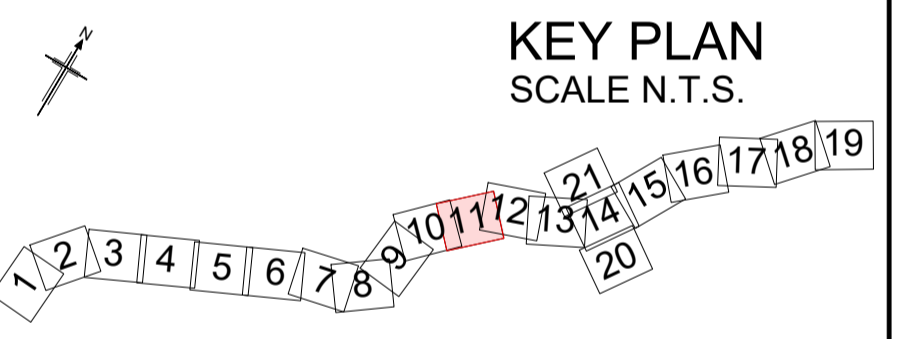
Reproduced by permission of Ordnance Survey on behalf of HMSO. © Crown copyright and database right 2020. All rights reserved. Ordnance Survey Licence number 100030649.





- NOTES**
- ALL DIMENSIONS ARE IN METRES UNLESS OTHERWISE STATED.
  - THE BASE MAPPING IS BASED ON ORDNANCE SURVEY (O/S) DATA.
  - THIS PLAN SHOULD BE READ IN CONJUNCTION WITH OTHER APPLICATION DOCUMENTS IN PARTICULAR SCHEDULE 3 OF THE DEVELOPMENT CONSENT ORDER.

- LEGEND**
- PROPOSED TRUNK ROAD
  - PROPOSED CLASSIFIED A ROADS
  - PROPOSED CLASSIFIED B ROADS
  - PROPOSED CLASSIFIED C ROADS
  - PROPOSED UNCLASSIFIED ROADS
  - PARISH BOUNDARY
  - ADMINISTRATIVE BOUNDARY
  - ORDER LIMITS
  - ORDER LIMITS EXCLUSION ZONE
  - ROAD CLASSIFICATION - REFERENCE LABEL
  - NB NORTHBOUND
  - EB EASTBOUND
  - SB SOUTHBOUND
  - WB WESTBOUND



Rev	Rev. Date	Purpose of revision	Drawn	Checked	Rev'd	Appr'd
P01	01/08/22	FINAL FOR DCO SUBMISSION	AE	CA	CA	DT

Development Consent Order Number: TR010060  
 Development Consent Order Drawing Number: TR010060/APP/2.4

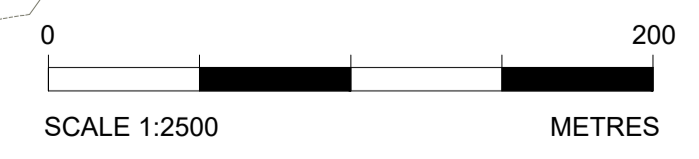


Project: A12 CHELMSFORD TO A120 WIDENING SCHEME

Drawing title: **CLASSIFICATION OF ROADS PLANS**  
**SHEET 11 OF 21**

Regulation	REGULATION 5(2)(o)		
Purpose of issue	DCO APPLICATION		
State Code	Preliminary		
Project Stage	PCF3	Drawing status	S4
Scale at A1 (841x594mm)	1:2500	Rev	P01
Jacobs No.	B36601D1		
Client no.	HE551497		

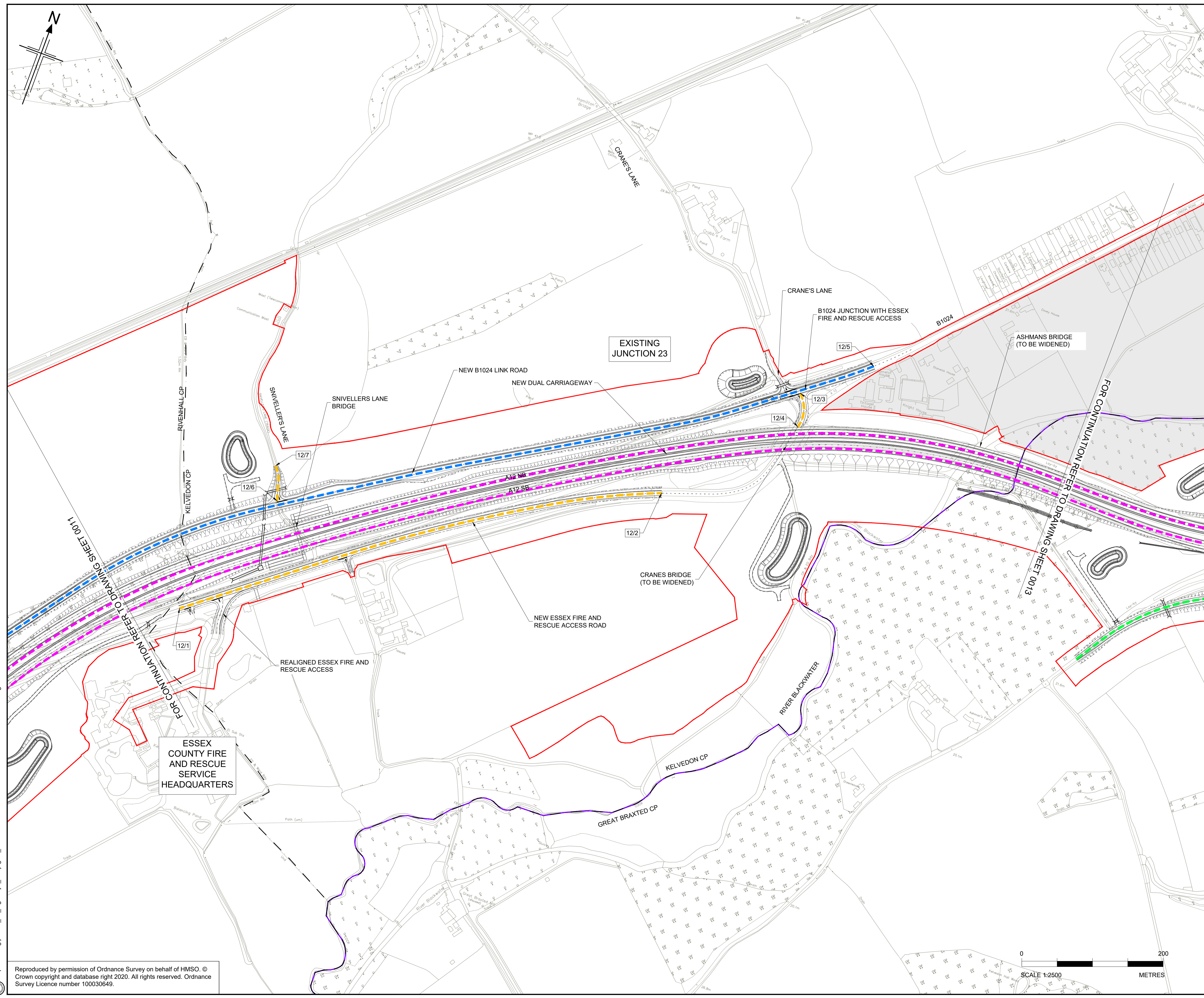
Drawing number: HE551497 - JAC - LDC - SCHW  
 Originator: JAC  
 Volume: -DR- C -0611



C:\working\jacobs\_uk\_highways\_ssa\legint\_had0155545\HE551497\_JAC-LDC-SCHW-DR-C-0611.dwg - 8/2/2022 10:00:53 AM - A1Frame - HA

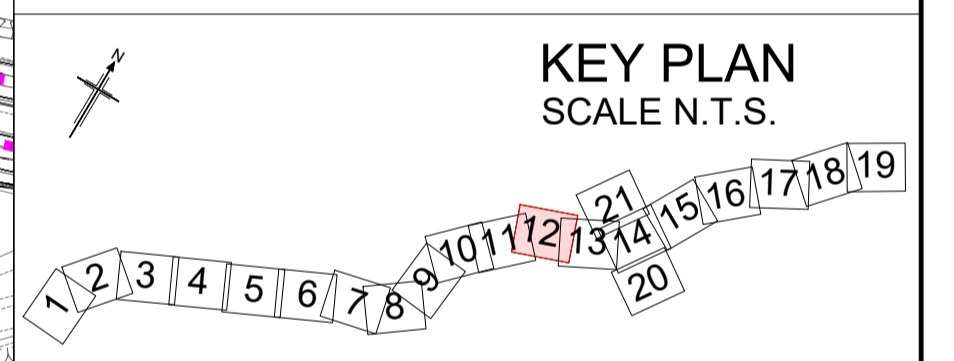
Reproduced by permission of Ordnance Survey on behalf of HMSO. © Crown copyright and database right 2020. All rights reserved. Ordnance Survey Licence number 100030649.





- NOTES**
- ALL DIMENSIONS ARE IN METRES UNLESS OTHERWISE STATED.
  - THE BASE MAPPING IS BASED ON ORDNANCE SURVEY (O/S) DATA.
  - THIS PLAN SHOULD BE READ IN CONJUNCTION WITH OTHER APPLICATION DOCUMENTS IN PARTICULAR SCHEDULE 3 OF THE DEVELOPMENT CONSENT ORDER.

- LEGEND**
- PROPOSED TRUNK ROAD
  - PROPOSED CLASSIFIED A ROADS
  - PROPOSED CLASSIFIED B ROADS
  - PROPOSED CLASSIFIED C ROADS
  - PROPOSED UNCLASSIFIED ROADS
  - PARISH BOUNDARY
  - ADMINISTRATIVE BOUNDARY
  - ORDER LIMITS
  - ORDER LIMITS EXCLUSION ZONE
  - ROAD CLASSIFICATION - REFERENCE LABEL
  - NB NORTHBOUND
  - EB EASTBOUND
  - SB SOUTHBOUND
  - WB WESTBOUND



P01	01/08/22	FINAL FOR DCO SUBMISSION	AE	CA	CA	DT
Rev	Rev. Date	Purpose of revision	Drawn	Checked	Rev'd	Appr'd
Development Consent Order Number:			Development Consent Order Drawing Number:			
TR010060			TR010060/APP/2.4			



Project  
A12 CHELMSFORD TO A120 WIDENING SCHEME

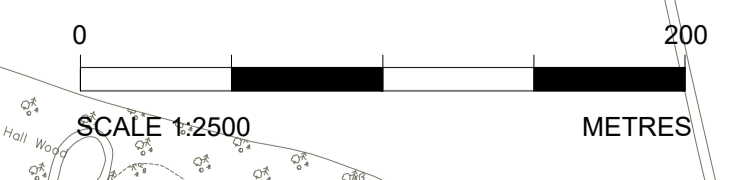
Drawing title  
**CLASSIFICATION OF ROADS PLANS  
SHEET 12 OF 21**

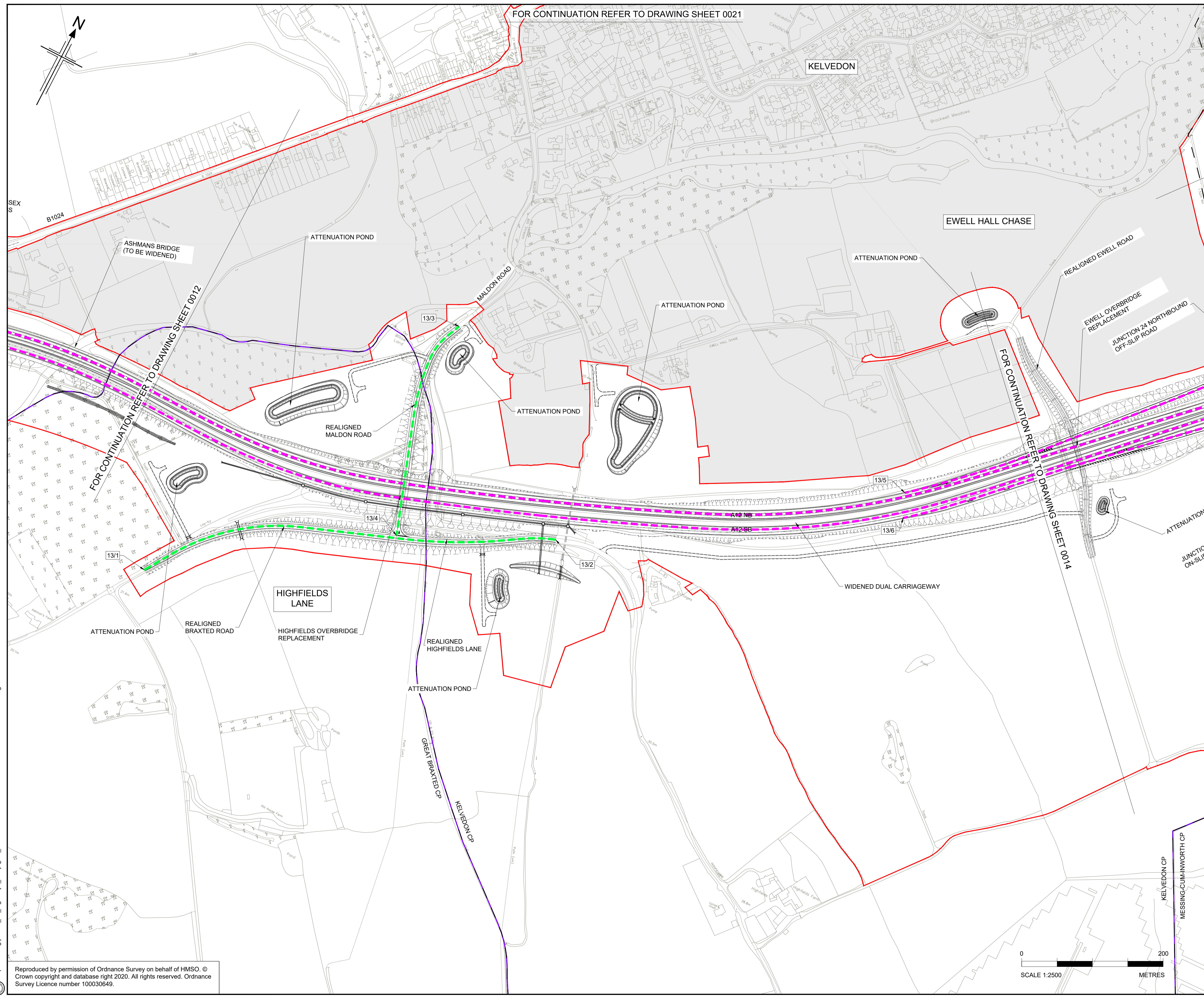
Regulation	REGULATION 5(2)(o)	
Purpose of issue	DCO APPLICATION	
State Code	Preliminary	
Project Stage	PCF3	Drawing status
Scale at A1 (841x594mm)	1:2500	S4
Jacobs No.	B36601D1	Rev
Client no.	HE551497	P01

Drawing number  
HE551497 - JAC - LDC - SCHW - DR - C - 0612

C:\working\jacobs\_uk\_highways\_ssa\legintl\_had0155545\HE551497-LDC-SCHW-DR-C-0612.dwg - 8/2/2022 10:04:07 AM - A1Frame - HA

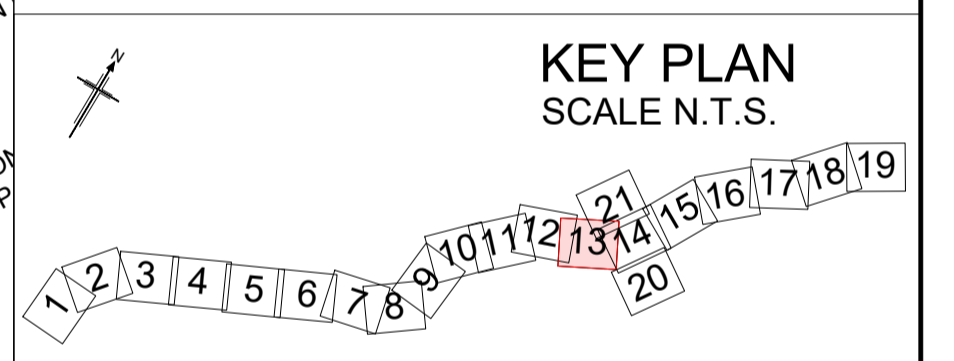
Reproduced by permission of Ordnance Survey on behalf of HMSO. © Crown copyright and database right 2020. All rights reserved. Ordnance Survey Licence number 100030649.





- NOTES**
- ALL DIMENSIONS ARE IN METRES UNLESS OTHERWISE STATED.
  - THE BASE MAPPING IS BASED ON ORDNANCE SURVEY (O/S) DATA.
  - THIS PLAN SHOULD BE READ IN CONJUNCTION WITH OTHER APPLICATION DOCUMENTS IN PARTICULAR SCHEDULE 3 OF THE DEVELOPMENT CONSENT ORDER.

- LEGEND**
- PROPOSED TRUNK ROAD
  - PROPOSED CLASSIFIED A ROADS
  - PROPOSED CLASSIFIED B ROADS
  - PROPOSED CLASSIFIED C ROADS
  - PROPOSED UNCLASSIFIED ROADS
  - PARISH BOUNDARY
  - ADMINISTRATIVE BOUNDARY
  - ORDER LIMITS
  - ORDER LIMITS EXCLUSION ZONE
  - ROAD CLASSIFICATION - REFERENCE LABEL
  - NB NORTHBOUND
  - EB EASTBOUND
  - SB SOUTHBOUND
  - WB WESTBOUND



P01	01/08/22	FINAL FOR DCO SUBMISSION	AE	CA	CA	DT
Rev	Rev. Date	Purpose of revision	Drawn	Checked	Rev'd	Apprv'd
Development Consent Order Number:			Development Consent Order Drawing Number:			
TR010060			TR010060/APP/2.4			

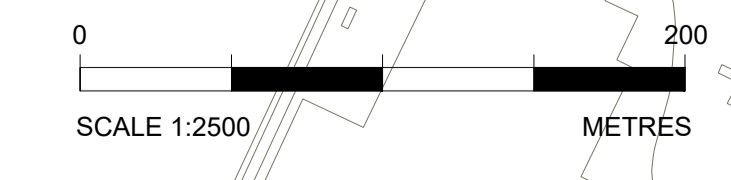


Project  
A12 CHELMSFORD TO A120 WIDENING SCHEME

Drawing title  
**CLASSIFICATION OF ROADS PLANS  
SHEET 13 OF 21**

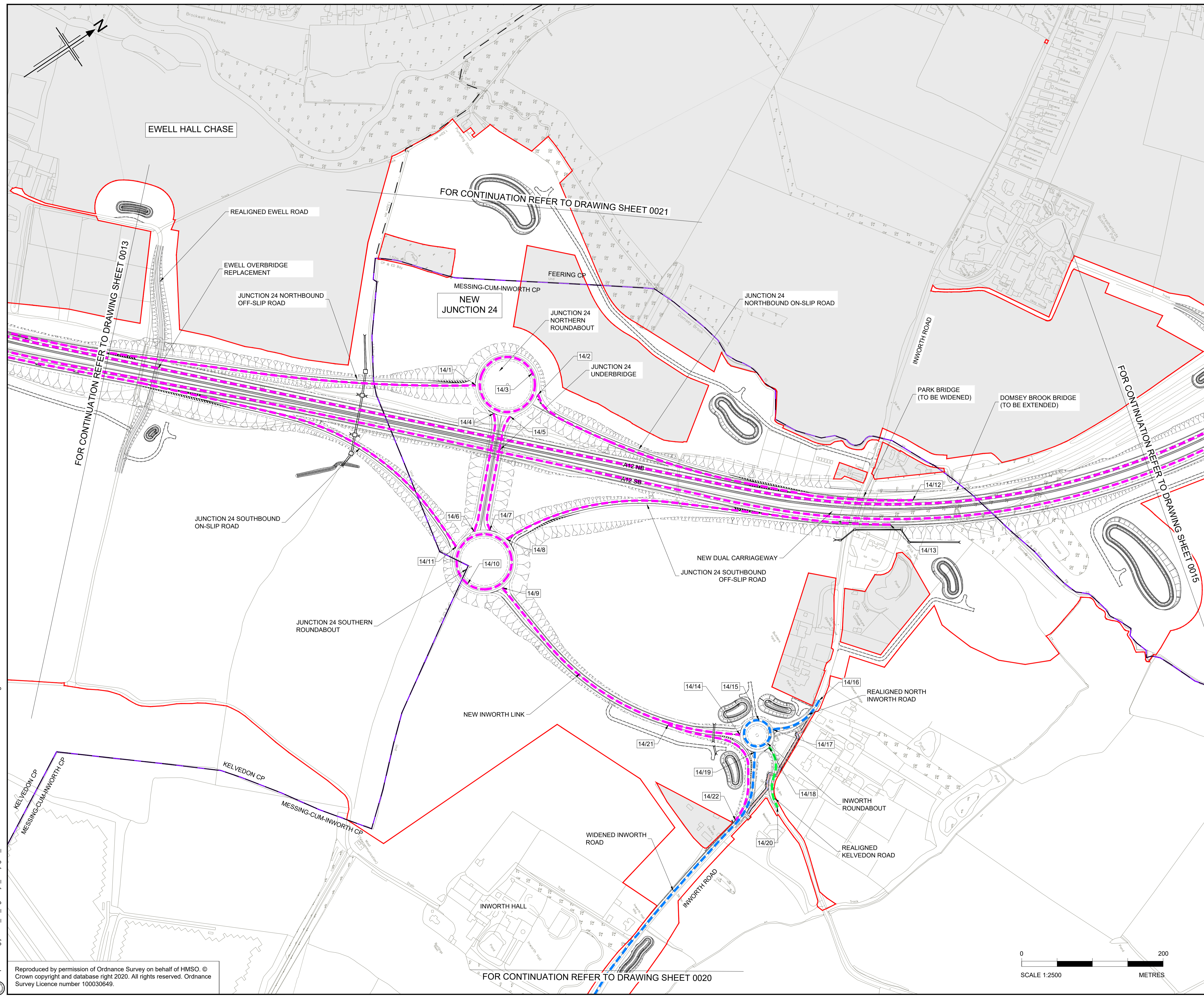
Regulation	REGULATION 5(2)(o)	
Purpose of issue	DCO APPLICATION	
State Code	Preliminary	
Project Stage	PCF3	Drawing status
Scale at A1 (841x594mm)	1:2500	S4
Jacobs No.	B36601D1	Rev
Client no.	HE551497	P01

Drawing number  
HE551497 - JAC - LDC -  
SCHW -DR- C -0613



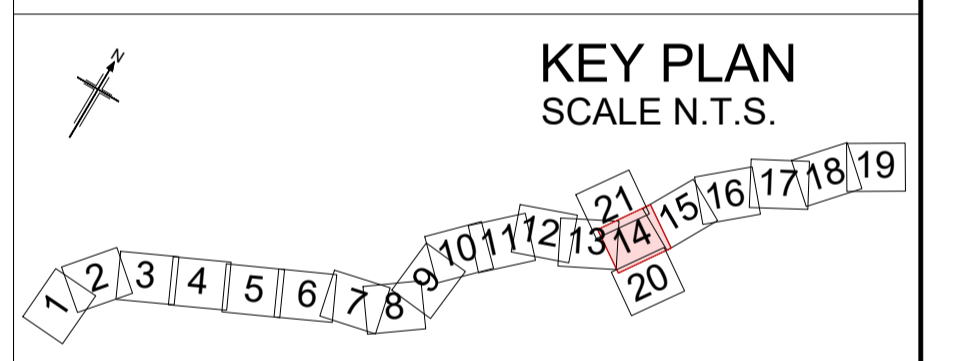
C:\working\jacobs\_uk\_highways\_ssa\legintl\_had0155545\HE551497-LDC-SCHW-DR-C-0613.dwg - 8/2/2022 10:16:28 AM - A1Frame - HA

Reproduced by permission of Ordnance Survey on behalf of HMSO. © Crown copyright and database right 2020. All rights reserved. Ordnance Survey Licence number 100030649.



- NOTES**
- ALL DIMENSIONS ARE IN METRES UNLESS OTHERWISE STATED.
  - THE BASE MAPPING IS BASED ON ORDNANCE SURVEY (O/S) DATA.
  - THIS PLAN SHOULD BE READ IN CONJUNCTION WITH OTHER APPLICATION DOCUMENTS IN PARTICULAR SCHEDULE 3 OF THE DEVELOPMENT CONSENT ORDER.

- LEGEND**
- PROPOSED TRUNK ROAD
  - PROPOSED CLASSIFIED A ROADS
  - PROPOSED CLASSIFIED B ROADS
  - PROPOSED CLASSIFIED C ROADS
  - PROPOSED UNCLASSIFIED ROADS
  - PARISH BOUNDARY
  - ADMINISTRATIVE BOUNDARY
  - ORDER LIMITS
  - ORDER LIMITS EXCLUSION ZONE
  - ROAD CLASSIFICATION - REFERENCE LABEL
  - NB NORTHBOUND
  - EB EASTBOUND
  - SB SOUTHBOUND
  - WB WESTBOUND



P01	02/08/22	FINAL FOR DCO SUBMISSION	AE	CA	CA	DT
Rev	Rev. Date	Purpose of revision	Drawn	Checked	Rev'd	Appr'd

Development Consent Order Number: TR010060  
 Development Consent Order Drawing Number: TR010060/APP/2.4

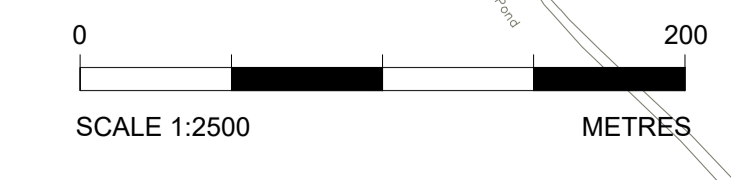


Project: A12 CHELMSFORD TO A120 WIDENING SCHEME

Drawing title:  
**CLASSIFICATION OF ROADS PLANS**  
SHEET 14 OF 21

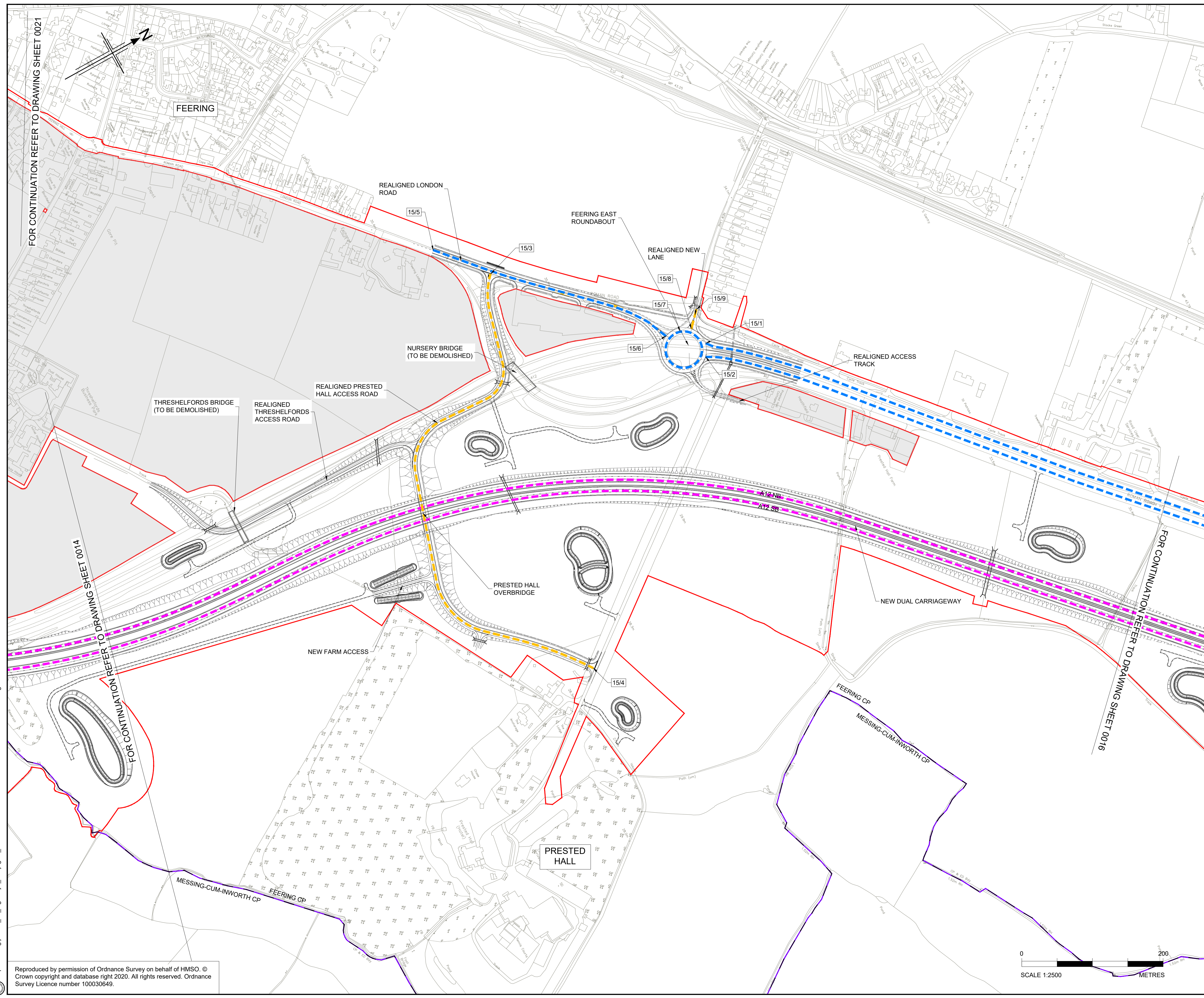
Regulation	REGULATION 5(2)(o)	
Purpose of issue	DCO APPLICATION	
State Code	Preliminary	
Project Stage	PCF3	Drawing status
Scale at A1 (841x594mm)	1:2500	S4
Jacobs No.	B36601D1	Rev
Client no.	HE551497	P01

Drawing number: HE551497 - JAC - LDC - SCHW  
 Originator: JAC  
 Volume: -DR- C -0614



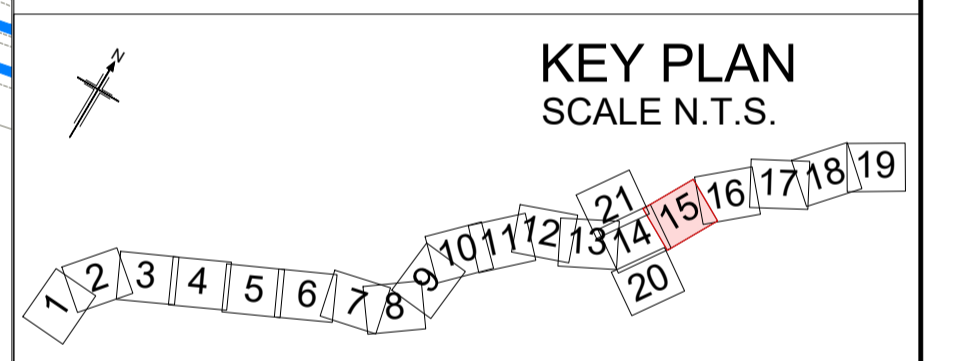
C:\working\jacobs\_uk\_highways\_ssa\legintl\_had0155545\HE551497-JAC-LDC-SCHW-DR-C-0614.dwg - 8/2/2022 10:21:20 AM - A1Frame - HA

Reproduced by permission of Ordnance Survey on behalf of HMSO. © Crown copyright and database right 2020. All rights reserved. Ordnance Survey Licence number 100030649.



- NOTES**
- ALL DIMENSIONS ARE IN METRES UNLESS OTHERWISE STATED.
  - THE BASE MAPPING IS BASED ON ORDNANCE SURVEY (O/S) DATA.
  - THIS PLAN SHOULD BE READ IN CONJUNCTION WITH OTHER APPLICATION DOCUMENTS IN PARTICULAR SCHEDULE 3 OF THE DEVELOPMENT CONSENT ORDER.

- LEGEND**
- PROPOSED TRUNK ROAD
  - PROPOSED CLASSIFIED A ROADS
  - PROPOSED CLASSIFIED B ROADS
  - PROPOSED CLASSIFIED C ROADS
  - PROPOSED UNCLASSIFIED ROADS
  - PARISH BOUNDARY
  - ADMINISTRATIVE BOUNDARY
  - ORDER LIMITS
  - ORDER LIMITS EXCLUSION ZONE
  - ROAD CLASSIFICATION - REFERENCE LABEL
  - NB NORTHBOUND
  - EB EASTBOUND
  - SB SOUTHBOUND
  - WB WESTBOUND



Rev	Rev. Date	Purpose of revision	Drawn	Checked	Rev'd	Appr'd
Rev	01/08/22	FINAL FOR DCO SUBMISSION	AE	CA	CA	DT
Development Consent Order Number:			Development Consent Order Drawing Number:			
TR010060			TR010060/APP/2.4			



Project  
**A12 CHELMSFORD TO A120 WIDENING SCHEME**

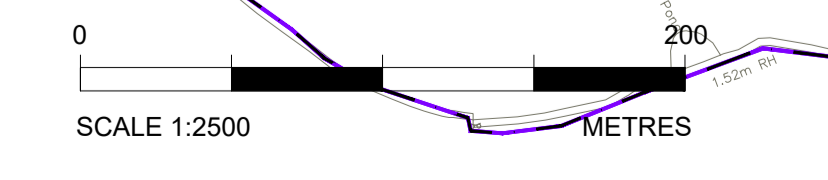
Drawing title  
**CLASSIFICATION OF ROADS PLANS**  
**SHEET 15 OF 21**

Regulation	REGULATION 5(2)(o)	
Purpose of issue	DCO APPLICATION	
State Code	Preliminary	
Project Stage	PCF3	Drawing status
Scale at A1 (841x594mm)	1:2500	S4
Jacobs No.	B36601D1	Rev
Client no.	HE551497	P01

Drawing number  
HE551497 - JAC - LDC - SCHW - DR- C -0615

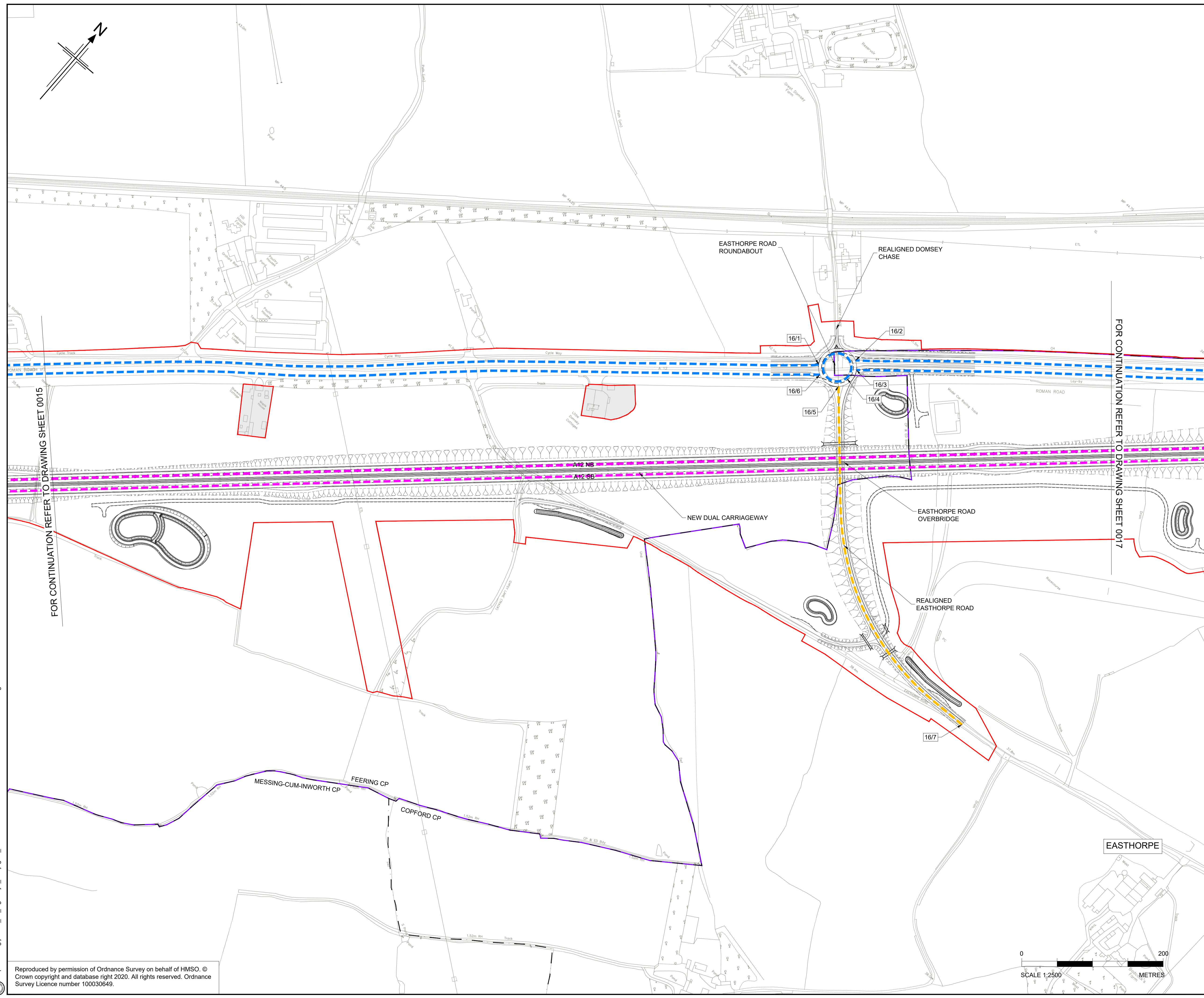
Originator  
JAC

Volume  
-DR- C -0615



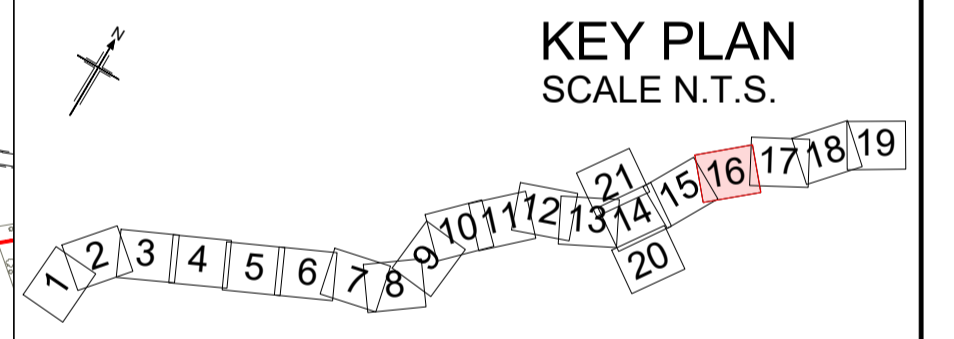
C:\working\jacobs\_uk\_highways\_ssa\legintl\_had01555451\HE551497-LDC-SCHW-DR-C-0615.dwg - 8/2/2022 10:24:19 AM - A1Frame - HA

Reproduced by permission of Ordnance Survey on behalf of HMSO. © Crown copyright and database right 2020. All rights reserved. Ordnance Survey Licence number 100030649.



- NOTES**
- ALL DIMENSIONS ARE IN METRES UNLESS OTHERWISE STATED.
  - THE BASE MAPPING IS BASED ON ORDNANCE SURVEY (O/S) DATA.
  - THIS PLAN SHOULD BE READ IN CONJUNCTION WITH OTHER APPLICATION DOCUMENTS IN PARTICULAR SCHEDULE 3 OF THE DEVELOPMENT CONSENT ORDER.

- LEGEND**
- PROPOSED TRUNK ROAD (Magenta dashed line)
  - PROPOSED CLASSIFIED A ROADS (Cyan dashed line)
  - PROPOSED CLASSIFIED B ROADS (Blue dashed line)
  - PROPOSED CLASSIFIED C ROADS (Green dashed line)
  - PROPOSED UNCLASSIFIED ROADS (Yellow dashed line)
  - PARISH BOUNDARY (Black dashed line)
  - ADMINISTRATIVE BOUNDARY (Purple solid line)
  - ORDER LIMITS (Red solid line)
  - ORDER LIMITS EXCLUSION ZONE (Grey shaded area)
  - ROAD CLASSIFICATION - REFERENCE LABEL (1/1)
  - NB NORTHBOUND
  - EB EASTBOUND
  - SB SOUTHBOUND
  - WB WESTBOUND



Rev	Rev. Date	Purpose of revision	Drawn	Checked	Rev'd	Appr'd
P01	01/08/22	FINAL FOR DCO SUBMISSION	AE	CA	CA	DT

Development Consent Order Number:	Development Consent Order Drawing Number:
TR010060	TR010060/APP/2.4

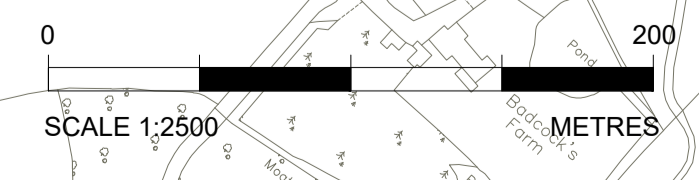


Project  
A12 CHELMSFORD TO A120 WIDENING SCHEME

Drawing title  
**CLASSIFICATION OF ROADS PLANS**  
SHEET 16 OF 21

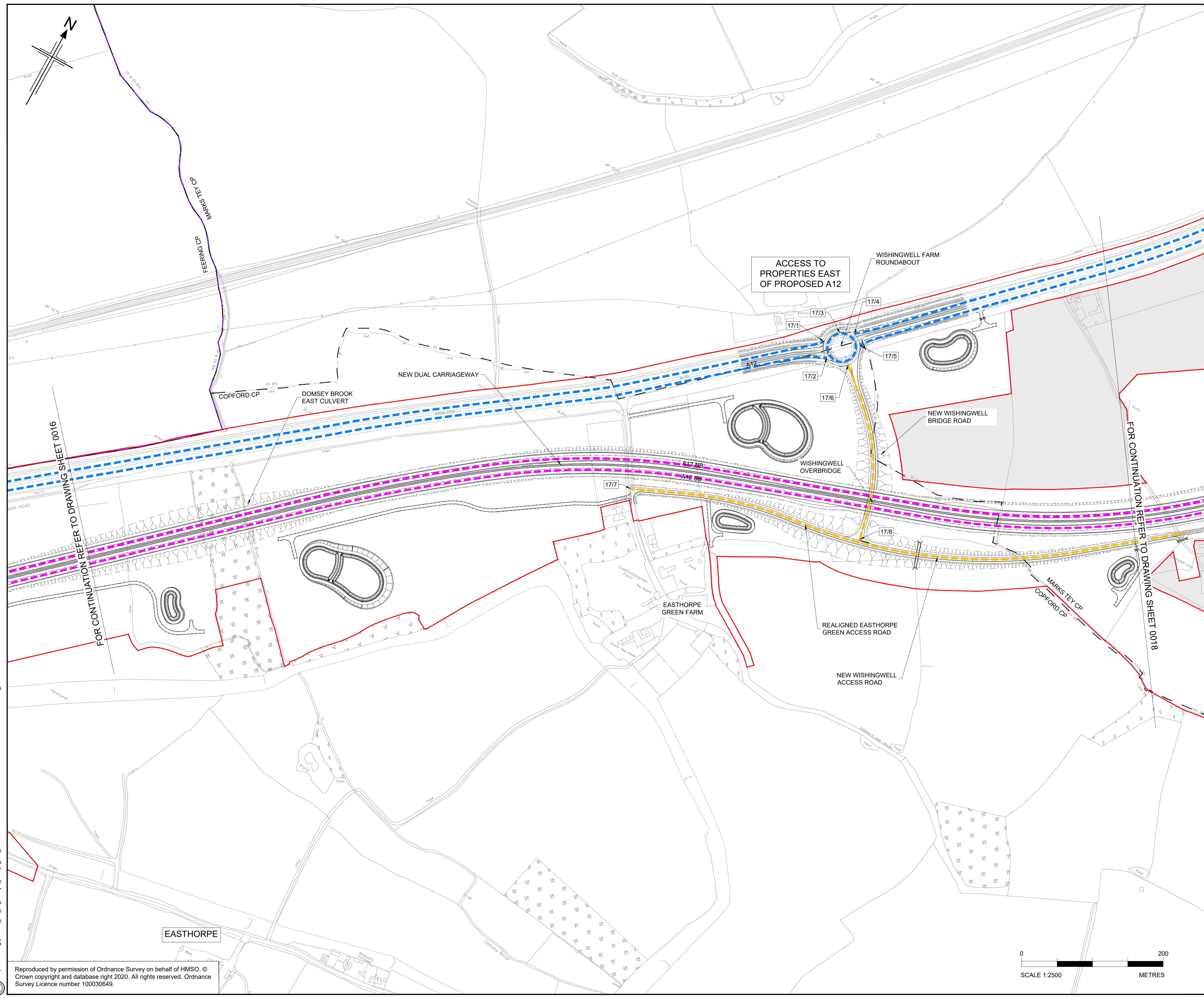
Regulation	REGULATION 5(2)(o)		
Purpose of issue	DCO APPLICATION		
State Code	Preliminary		
Project Stage	PCF3	Drawing status	
Scale at A1 (841x594mm)	1:2500	S4	
Jacobs No.	B36601D1	Rev	
Client no.	HE551497	P01	

Drawing number  
HE551497 - JAC - LDC - SCHW - DR - C - 0616



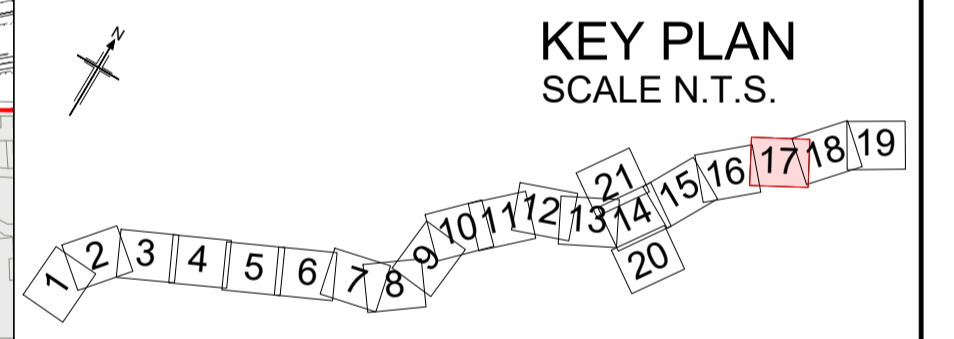
C:\working\jacobs\_uk\_highways\_ssa\legint\_had0155545\HE551497-LDC-LDC-SCHW-DR-C-0616.dwg - 8/2/2022 10:27:11 AM - A1Frame - HA

Reproduced by permission of Ordnance Survey on behalf of HMSO. © Crown copyright and database right 2020. All rights reserved. Ordnance Survey Licence number 100030649.



- NOTES**
1. ALL DIMENSIONS ARE IN METRES UNLESS OTHERWISE STATED.
  2. THE BASE MAPPING IS BASED ON ORDNANCE SURVEY (O/S) DATA.
  3. THIS PLAN SHOULD BE READ IN CONJUNCTION WITH OTHER APPLICATION DOCUMENTS IN PARTICULAR SCHEDULE 3 OF THE DEVELOPMENT CONSENT ORDER.

- LEGEND**
- PROPOSED TRUNK ROAD
  - PROPOSED CLASSIFIED A ROADS
  - PROPOSED CLASSIFIED B ROADS
  - PROPOSED CLASSIFIED C ROADS
  - PROPOSED UNCLASSIFIED ROADS
  - PARISH BOUNDARY
  - ADMINISTRATIVE BOUNDARY
  - ORDER LIMITS
  - ORDER LIMITS EXCLUSION ZONE
  - 1/1 ROAD CLASSIFICATION - REFERENCE LABEL
  - NB NORTHBOUND
  - EB EASTBOUND
  - SB SOUTHBOUND
  - WB WESTBOUND



P01	01/08/22	FINAL FOR DCO SUBMISSION	AE	CA	CA	DT
Rev	Rev. Date	Purpose of revision	Drawn	Checked	Rev'd	Appr'd

Development Consent Order Number: TR010060  
 Development Consent Order Drawing Number: TR010060/APP/2.4

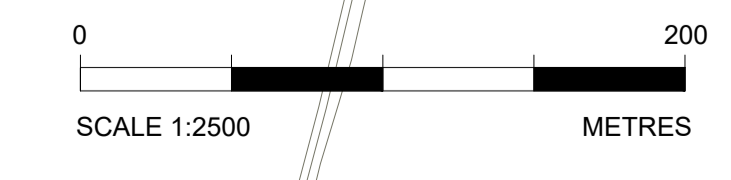


Project: A12 CHELMSFORD TO A120 WIDENING SCHEME

Drawing title: **CLASSIFICATION OF ROADS PLANS**  
**SHEET 17 OF 21**

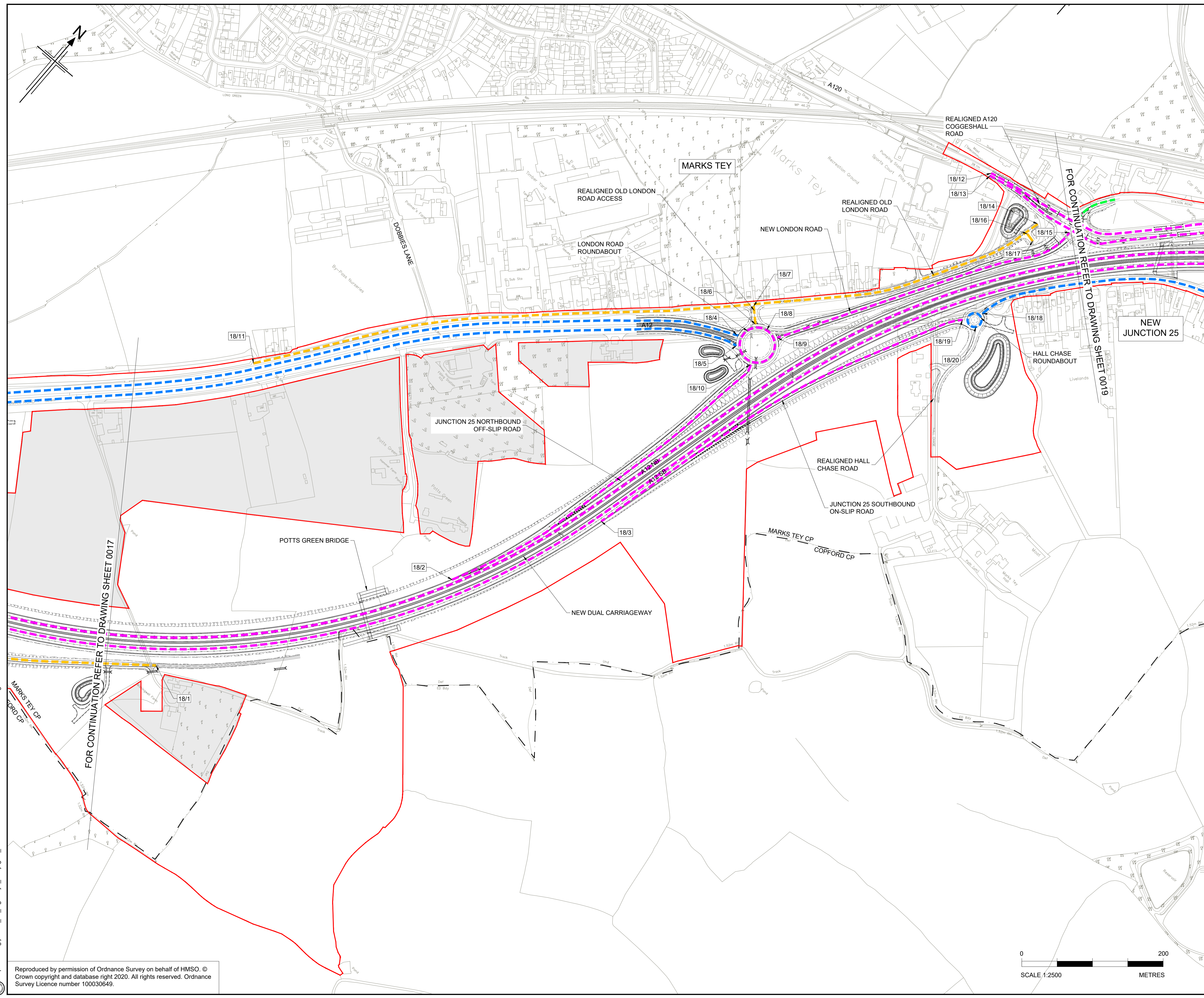
Regulation	REGULATION 5(2)(o)	
Purpose of issue	DCO APPLICATION	
State Code	Preliminary	
Project Stage	PCF3	Drawing status
Scale at A1 (841x594mm)	1:2500	S4
Jacobs No.	B36601D1	Rev
Client no.	HE551497	P01

Drawing number: HE551497 - JAC - LDC - SCHW  
 Originator: JAC  
 Volume: -DR- C -0617  
 Location: SCHW  
 Type: Role | Number



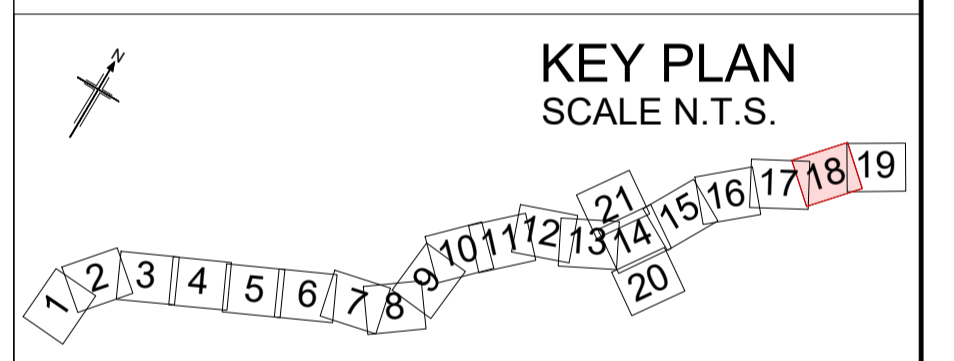
C:\working\jacobs\_uk\_highways\_ssa\legintl\_had0155545\HE551497-LDC-SCHW-DR-C-0617.dwg - 8/2/2022 10:30:26 AM - A1Frame - HA

Reproduced by permission of Ordnance Survey on behalf of HMSO. © Crown copyright and database right 2020. All rights reserved. Ordnance Survey Licence number 100030649.



- NOTES**
- ALL DIMENSIONS ARE IN METRES UNLESS OTHERWISE STATED.
  - THE BASE MAPPING IS BASED ON ORDNANCE SURVEY (O/S) DATA.
  - THIS PLAN SHOULD BE READ IN CONJUNCTION WITH OTHER APPLICATION DOCUMENTS IN PARTICULAR SCHEDULE 3 OF THE DEVELOPMENT CONSENT ORDER.

- LEGEND**
- PROPOSED TRUNK ROAD
  - PROPOSED CLASSIFIED A ROADS
  - PROPOSED CLASSIFIED B ROADS
  - PROPOSED CLASSIFIED C ROADS
  - PROPOSED UNCLASSIFIED ROADS
  - PARISH BOUNDARY
  - ADMINISTRATIVE BOUNDARY
  - ORDER LIMITS
  - ORDER LIMITS EXCLUSION ZONE
  - ROAD CLASSIFICATION - REFERENCE LABEL
  - NB NORTHBOUND
  - EB EASTBOUND
  - SB SOUTHBOUND
  - WB WESTBOUND



Rev	Rev. Date	Purpose of revision	Drawn	Checked	Rev'd	Appr'd
P01	01/08/22	FINAL FOR DCO SUBMISSION	AE	CA	CA	DT

Development Consent Order Number: TR010060  
 Development Consent Order Drawing Number: TR010060/APP/2.4

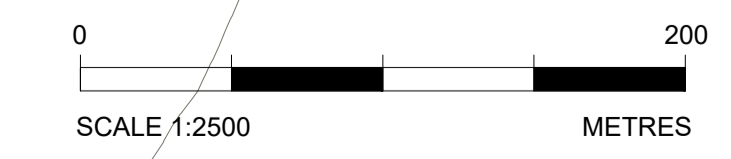


Project: A12 CHELMSFORD TO A120 WIDENING SCHEME

Drawing title: **CLASSIFICATION OF ROADS PLANS**  
**SHEET 18 OF 21**

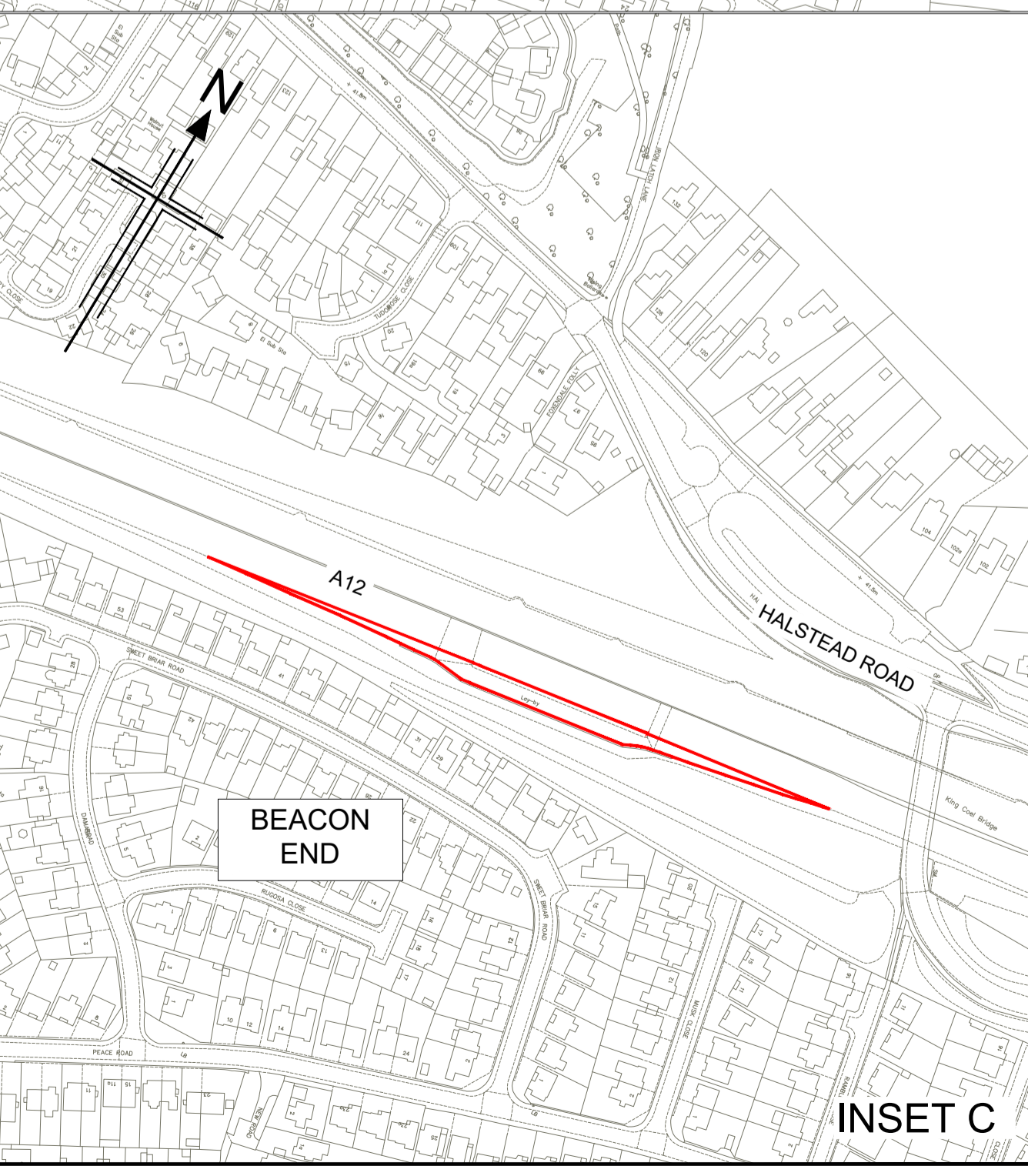
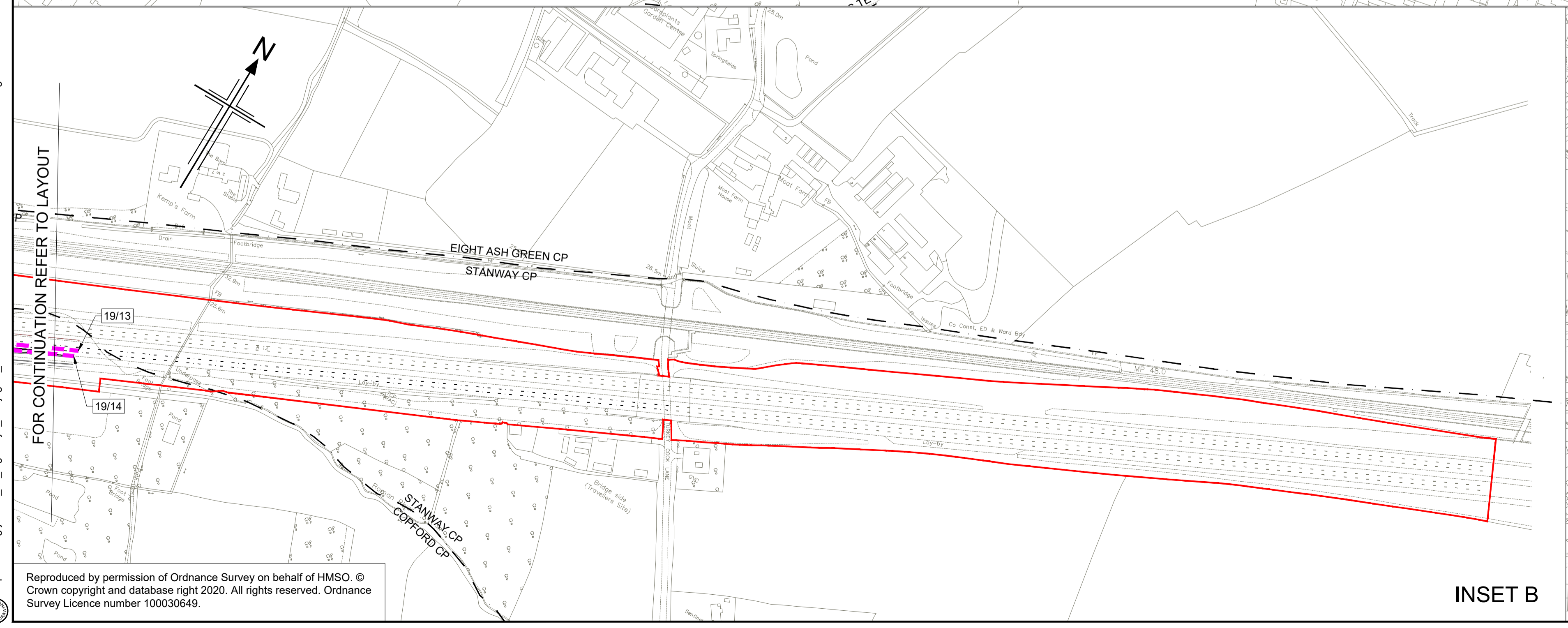
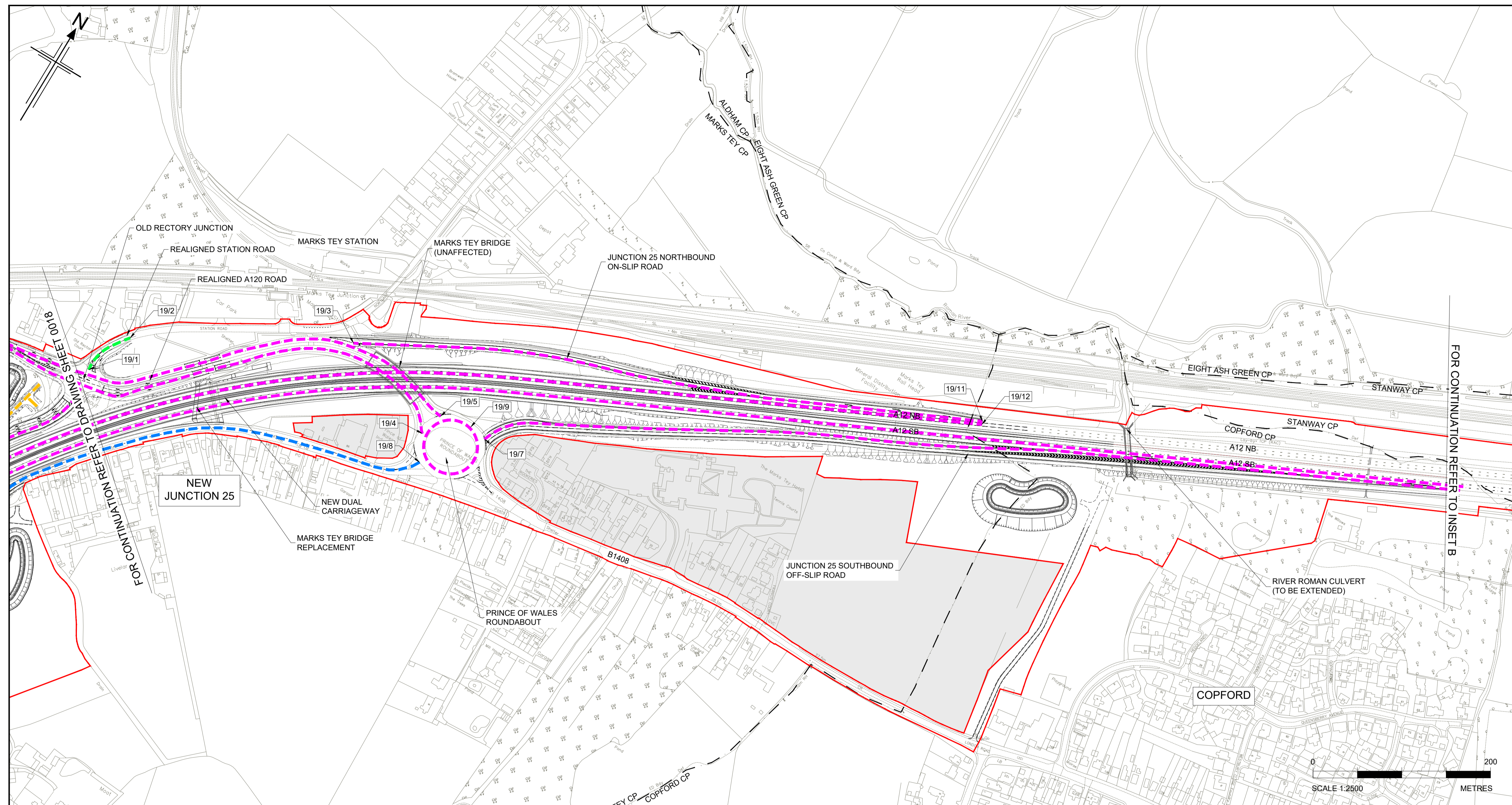
Regulation	REGULATION 5(2)(o)		
Purpose of issue	DCO APPLICATION		
State Code	Preliminary		
Project Stage	PCF3	Drawing status	S4
Scale at A1 (841x594mm)	1:2500	Rev	P01
Jacobs No.	B36601D1		
Client no.	HE551497		

Drawing number: HE551497 - JAC - LDC - SCHW  
 Originator: JAC  
 Volume: -DR- C -0618



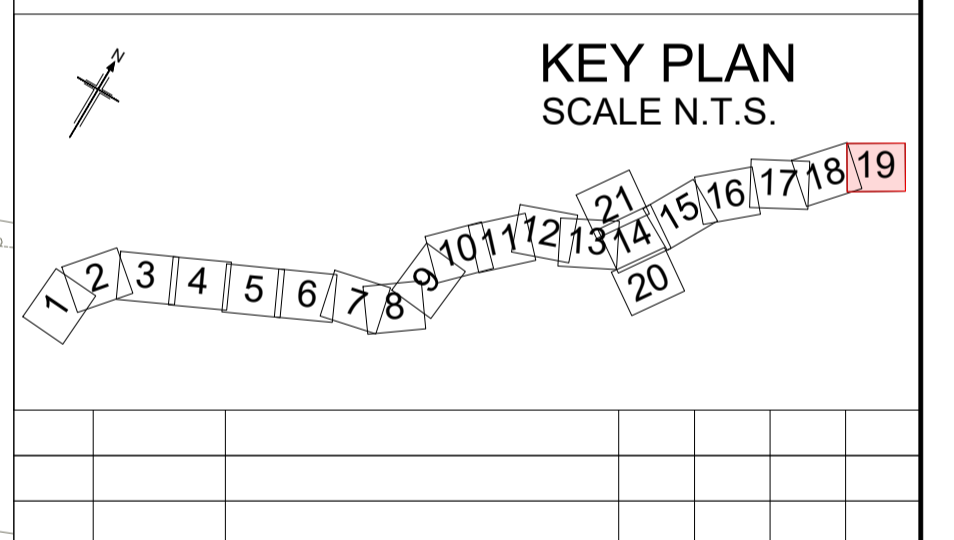
C:\working\jacobs\_uk\_highways\_ssa\legintl\_had0155545\HE551497-LDC-SCHW-DR-C-0618.dwg - 8/2/2022 10:35:55 AM - A1Frame - HA

Reproduced by permission of Ordnance Survey on behalf of HMSO. © Crown copyright and database right 2020. All rights reserved. Ordnance Survey Licence number 100030649.



- NOTES**
- ALL DIMENSIONS ARE IN METRES UNLESS OTHERWISE STATED.
  - THE BASE MAPPING IS BASED ON ORDNANCE SURVEY (O/S) DATA.
  - THIS PLAN SHOULD BE READ IN CONJUNCTION WITH OTHER APPLICATION DOCUMENTS IN PARTICULAR SCHEDULE 3 OF THE DEVELOPMENT CONSENT ORDER.

- LEGEND**
- PROPOSED TRUNK ROAD
  - PROPOSED CLASSIFIED A ROADS
  - PROPOSED CLASSIFIED B ROADS
  - PROPOSED CLASSIFIED C ROADS
  - PROPOSED UNCLASSIFIED ROADS
  - PARISH BOUNDARY
  - ADMINISTRATIVE BOUNDARY
  - ORDER LIMITS
  - ORDER LIMITS EXCLUSION ZONE
  - ROAD CLASSIFICATION - REFERENCE LABEL
  - NB NORTHBOUND
  - EB EASTBOUND
  - SB SOUTHBOUND
  - WB WESTBOUND

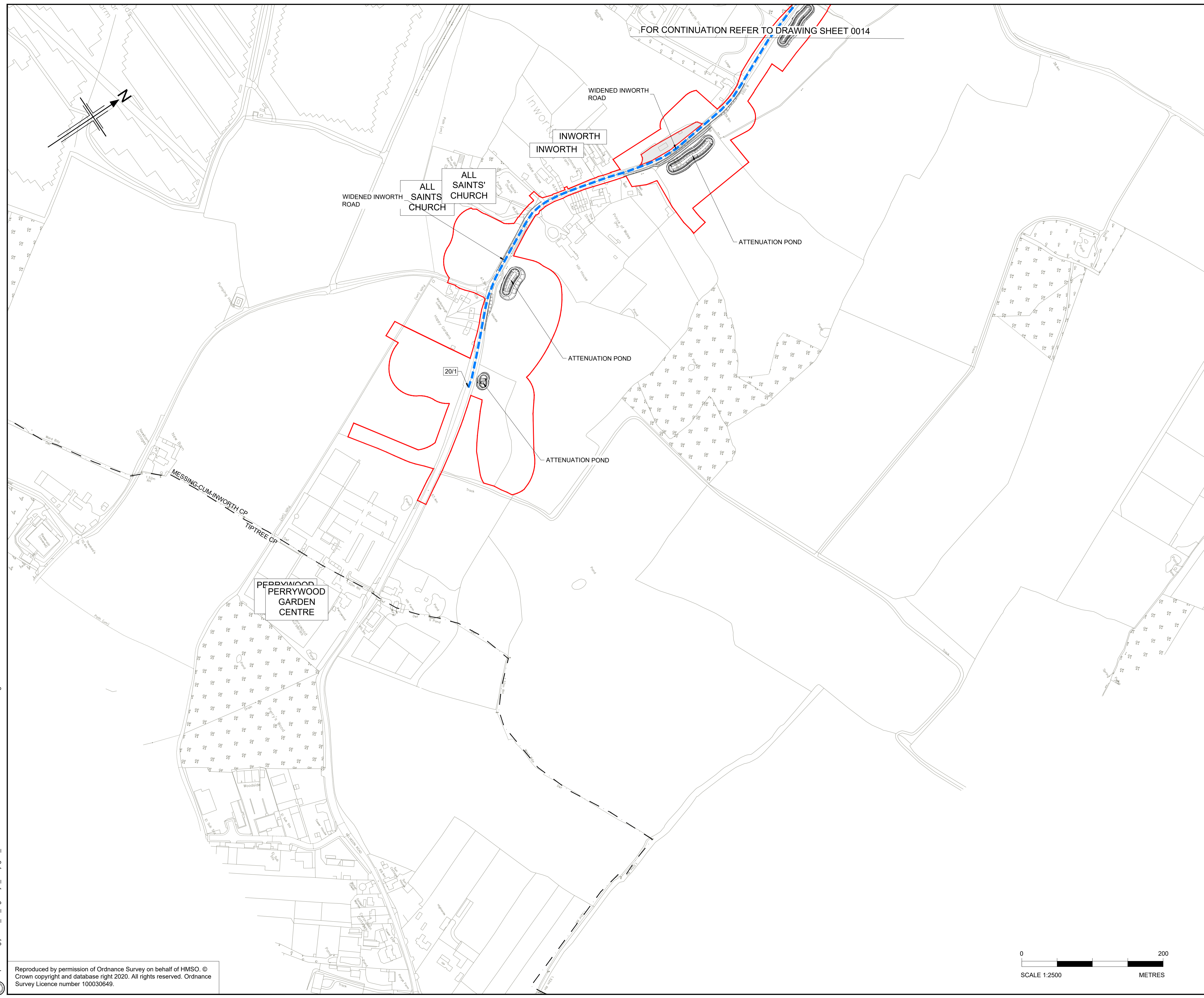


Rev	01/08/22	FINAL FOR DCO SUBMISSION	AE	CA	CA	DT
Rev	Rev. Date	Purpose of revision	Drawn	Checked	Rev'd	Appr'd
Development Consent Order Number: TR010060			Development Consent Order Drawing Number: TR010060/APP/2.4			
Project: A12 CHELMSFORD TO A120 WIDENING SCHEME						
Drawing title: CLASSIFICATION OF ROADS PLANS SHEET 19 OF 21						
Regulation	REGULATION 5(2)(o)					
Purpose of issue	DCO APPLICATION					
State Code	Preliminary					
Project Stage	PCF3	Drawing status				S4
Scale at A1 (841x594mm)	1:2500	Rev				P01
Jacobs No.	B36601D1					
Client no.	HE551497					
Drawing number	PIN	Originator	Volume			
HE551497	JAC	LDC	-			
SCHW	-DR-	C	-0619			

C:\working\jacobs\_uk\_highways\_ssa\legint\_had01555451\HE551497-LDC-SCHW-DR-C-0619.dwg - 8/2/2022 10:36:58 AM - A1Frame - HA

Reproduced by permission of Ordnance Survey on behalf of HMSO © Crown copyright and database right 2020. All rights reserved. Ordnance Survey Licence number 100030649.

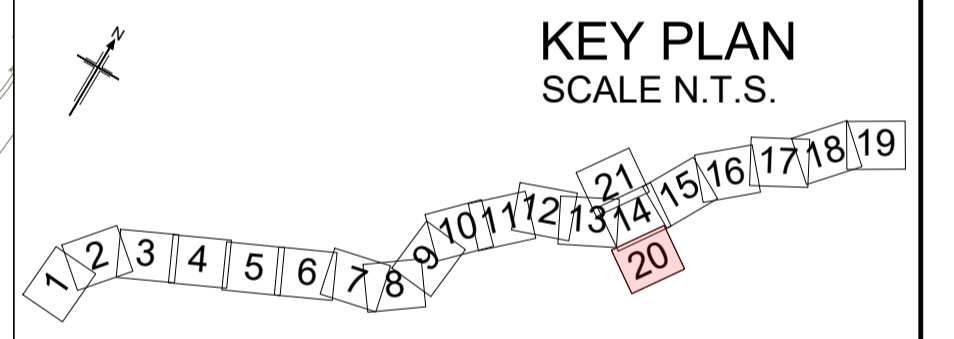




FOR CONTINUATION REFER TO DRAWING SHEET 0014

- NOTES**
1. ALL DIMENSIONS ARE IN METRES UNLESS OTHERWISE STATED.
  2. THE BASE MAPPING IS BASED ON ORDNANCE SURVEY (O/S) DATA.
  3. THIS PLAN SHOULD BE READ IN CONJUNCTION WITH OTHER APPLICATION DOCUMENTS IN PARTICULAR SCHEDULE 3 OF THE DEVELOPMENT CONSENT ORDER.

- LEGEND**
- PROPOSED TRUNK ROAD
  - PROPOSED CLASSIFIED A ROADS
  - PROPOSED CLASSIFIED B ROADS
  - PROPOSED CLASSIFIED C ROADS
  - PROPOSED UNCLASSIFIED ROADS
  - PARISH BOUNDARY
  - ADMINISTRATIVE BOUNDARY
  - ORDER LIMITS
  - ORDER LIMITS EXCLUSION ZONE
  - 1/1 ROAD CLASSIFICATION - REFERENCE LABEL
  - NB NORTHBOUND
  - EB EASTBOUND
  - SB SOUTHBOUND
  - WB WESTBOUND



P01	02/08/22	FINAL FOR DCO SUBMISSION	AE	CA	CA	DT
Rev	Rev. Date	Purpose of revision	Drawn	Checked	Rev'd	Apprv'd

Development Consent Order Number:		Development Consent Order Drawing Number:	
TR010060		TR010060/APP/2.4	



Project  
**A12 CHELMSFORD TO A120 WIDENING SCHEME**

Drawing title  
**CLASSIFICATION OF ROADS PLANS  
SHEET 20 OF 21**

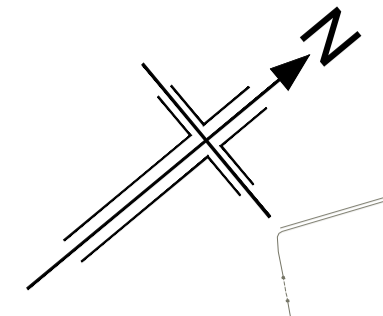
Regulation	REGULATION 5(2)(o)		
Purpose of issue	DCO APPLICATION		
State Code	Preliminary		
Project Stage	PCF3	Drawing status	
Scale at A1 (841x594mm)	1:2500	S4	
Jacobs No.	B36601D1	Rev	P01
Client no.	HE551497		

Drawing number  
HE551497 - JAC - LDC - SCHW - DR - C - 0620

Originator: JAC  
Volume: LDC - SCHW - DR - C - 0620

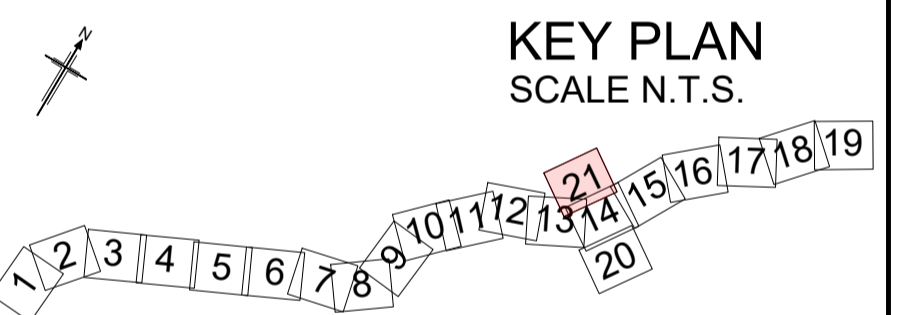
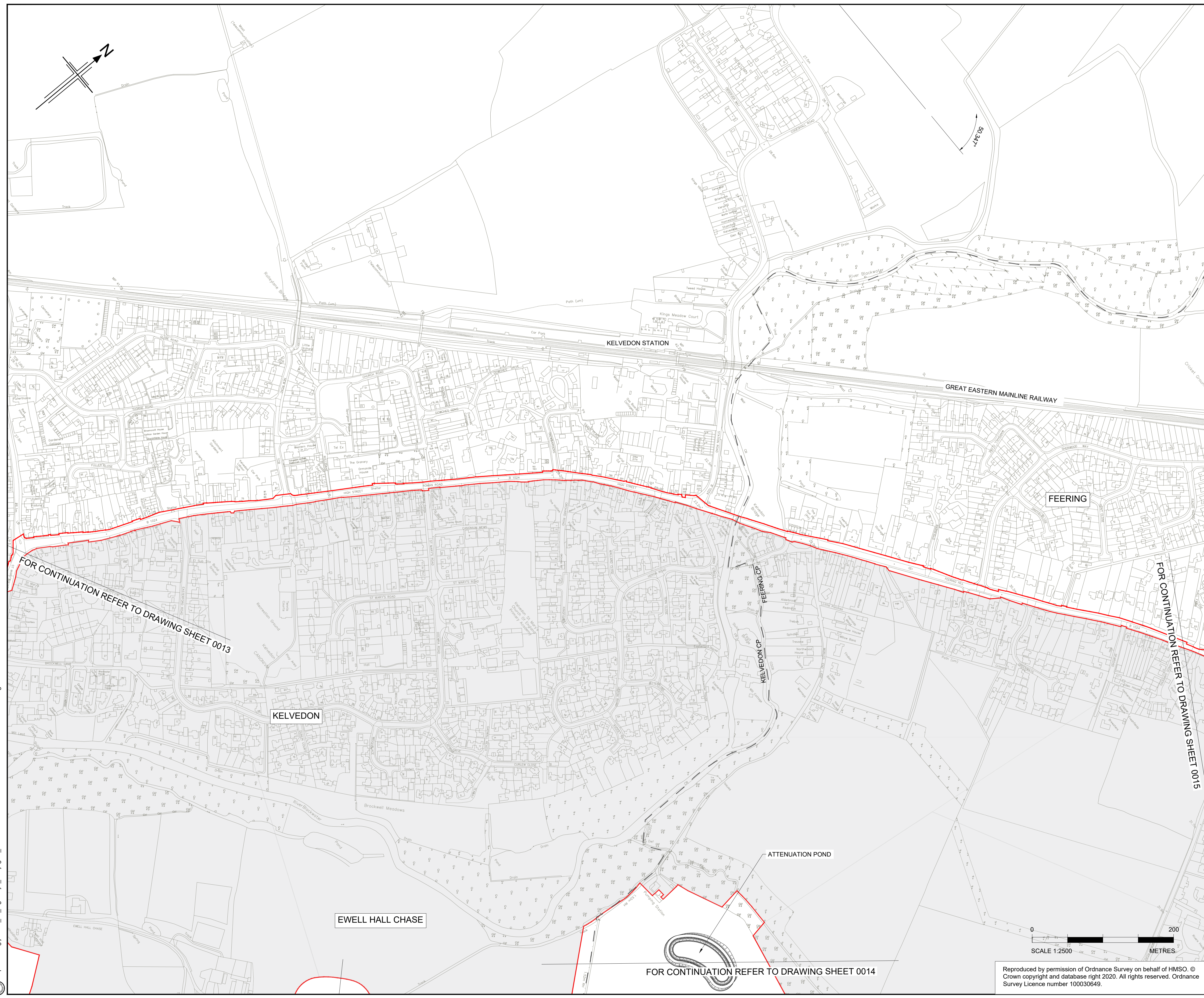
C:\working\jacobs\_uk\_highways\_ssa\legint\_had0155545\HE551497-JAC-LDC-SCHW-DR-C-0620.dwg - 8/2/2022 10:39:58 AM - A1Frame - HA

Reproduced by permission of Ordnance Survey on behalf of HMSO. © Crown copyright and database right 2020. All rights reserved. Ordnance Survey Licence number 100030649.



- NOTES**
- ALL DIMENSIONS ARE IN METRES UNLESS OTHERWISE STATED.
  - THE BASE MAPPING IS BASED ON ORDNANCE SURVEY (O/S) DATA.
  - THIS PLAN SHOULD BE READ IN CONJUNCTION WITH OTHER APPLICATION DOCUMENTS IN PARTICULAR SCHEDULE 3 OF THE DEVELOPMENT CONSENT ORDER.

- LEGEND**
- PROPOSED TRUNK ROAD
  - PROPOSED CLASSIFIED A ROADS
  - PROPOSED CLASSIFIED B ROADS
  - PROPOSED CLASSIFIED C ROADS
  - PROPOSED UNCLASSIFIED ROADS
  - PARISH BOUNDARY
  - ADMINISTRATIVE BOUNDARY
  - ORDER LIMITS
  - ORDER LIMITS EXCLUSION ZONE
  - ROAD CLASSIFICATION - REFERENCE LABEL
  - NB NORTHBOUND
  - EB EASTBOUND
  - SB SOUTHBOUND
  - WB WESTBOUND



C:\working\jacobs\_uk\_highways\_ssa\legintl\_had0155545\HE551497-JAC-LDC-SCHW-DR-0621.dwg - 8/3/2022 10:42:56 AM - A1Frame - HA

FOR CONTINUATION REFER TO DRAWING SHEET 0013

FOR CONTINUATION REFER TO DRAWING SHEET 0015

FOR CONTINUATION REFER TO DRAWING SHEET 0014

Rev	Rev. Date	Purpose of revision	Drawn	Checked	Rev'd	Appr'd
P01	01/08/22	FINAL FOR DCO SUBMISSION	AE	CA	CA	DT

Development Consent Order Number: TR010060  
Development Consent Order Drawing Number: TR010060/APP/2.4



Project: A12 CHELMSFORD TO A120 WIDENING SCHEME

**CLASSIFICATION OF ROADS PLANS  
SHEET 21 OF 21**

Regulation	REGULATION 5(2)(o)		
Purpose of issue	DCO APPLICATION		
State Code	Preliminary		
Project Stage	PCF3	Drawing status	S4
Scale at A1 (841x594mm)	1:2500	Rev	P01
Jacobs No.	B36601D1	Client no.	HE551497

Drawing number: HE551497 - JAC - LDC - SCHW  
Originator: JAC  
Volume: -DR- C -0621  
Location: SCHW

Reproduced by permission of Ordnance Survey on behalf of HMSO. © Crown copyright and database right 2020. All rights reserved. Ordnance Survey Licence number 100030649.